

Campground Tips

- HELLH PDRR
HHDLHL
LRLHRDH
LDHDR
MHDDDDV
DVRRLHHTLSPH
DDDRH
HLHRRHRR
RDDD LRH
- BDLH HDHRDH
BDRDH DDV
RHHSHDPSMHM
IRRHV
- HHSRKH
HSDHRSH
- HDRHRLH
DRLSRLRRDV
DRLRL
- SHLHHSRLLH
MSRDHRRLH
SLRLH
- RDRHLRR
DRLHLRRD
SHD DPILDMH
SHLHRR
IRHV
- BHH HSHDR
DTDLLDMHSHLHV
DMDL
DHD D DHHDH
HTLSPH
manitoba.ca/stopais for rations
- DRILMRLHV
RD DSDHDR
BDRRLH H
DMV RRHD
PHLDHS
- DPSLHDLRV
DHDDLHLHDP SHV
LHDDLHHRPSD
RILHRLH
manitobaparks.com.

Caddy Lake Campground

- These forests provide homes for wildlife that range from moose to hummingbirds



Drive to this campground that is just off the beaten path along PTH 44. The campground is situated in the rough country of the boreal forest, but also provides guests with the conveniences of a store and recreational facilities. The name of the lake on which the campground sits reflects the early beginnings of the area; it was named in 1925 after J.S. Caddy, a construction engineer with the Canadian Pacific Railway. The campground, with 26 basic sites, is set in the rock that is characteristic of the Canadian Shield.

While enjoying the Whiteshell canoe routes, be sure to bring your tackle box along for some fishing. Your efforts will be rewarded with a bounty of walleye, northern pike, smallmouth bass and yellow perch. Surrounding the lake is the rugged Precambrian Shield, which is topped with forests of black spruce, white spruce, balsam fir, trembling aspen, balsam poplar and tamarack. These forests, which are largely undisturbed, provide homes for wildlife that range from moose to hummingbirds. The Lily Pond, just west of the lake on PTH 44, is dappled with yellow and white waterlily blossoms in summer.

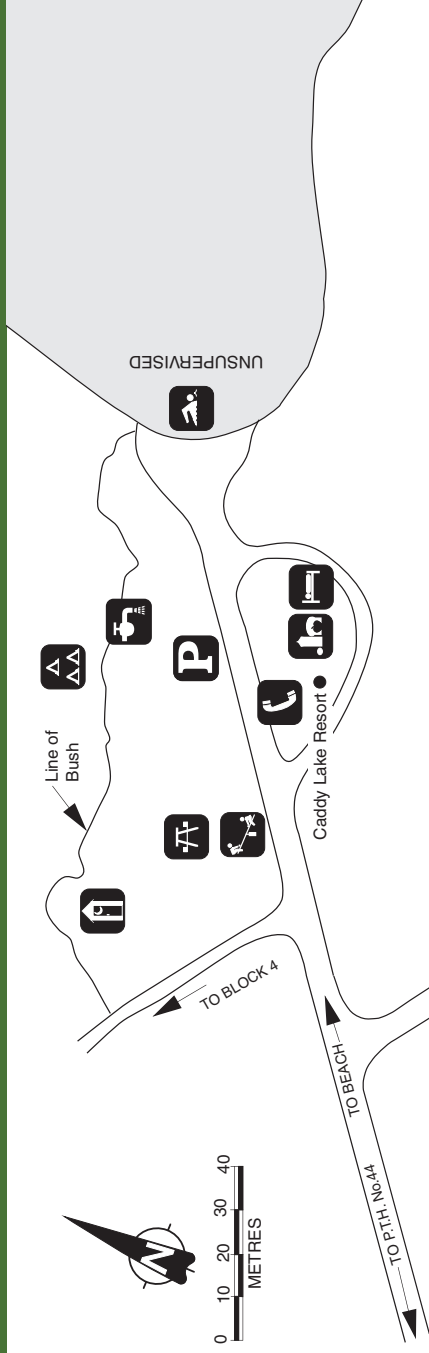
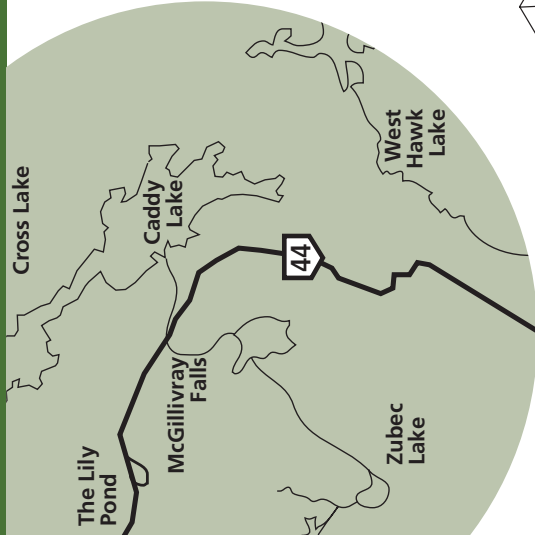
Caddy Lake is famous for its three canoe routes, Caddy Lake, Whiteshell River and Mantario routes. On the Caddy Lake route, you can travel through tunnels constructed from the days when the railroad was established. These rock caves can also be accessed by motor boat, but be sure to check the water levels before leaving for your trip.

Canoeing or hiking is the best way to see the scenery of the Whiteshell. Boat through the tunnels or visit the McGillivray Falls or Whiteshell River self-guiding hiking trails. There are many unique aspects to each of the trails, including scenic vistas and a variety of boreal forest plants and wildlife. To add to your enjoyment of the park, a beach, boat launch, group use and picnic areas are available. Recreational activities, including golf, scuba diving, horseback riding, interpretation programs and tennis are waiting at the nearby towns of Falcon Lake and West Hawk Lake. A trip to the Whiteshell Fish Hatchery may also fit your agenda.

More information on Caddy Lake Campground and Whiteshell Provincial Park is available on request from the park office.

Caddy Lake Campground

Whiteshell Provincial Park



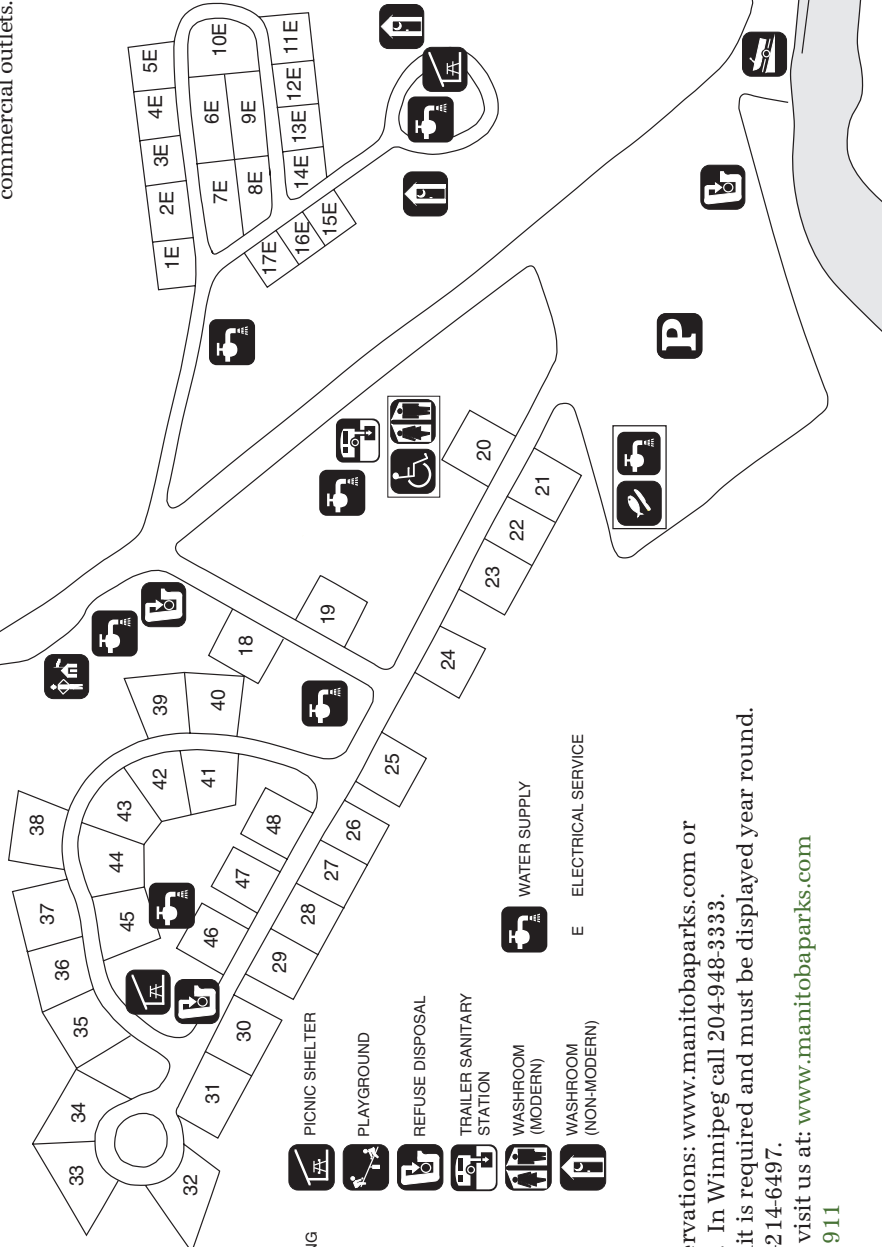
Firewood is available at commercial outlets.

SEASONAL SITES:

Sites: #1-17 (electrical), #21-25 (basic)

LEGEND

	DISABILITY ACCESSIBLE		FISH CLEANING		PICNIC SHELTER
	ACCOMMODATION		GROCERY STORE		PLAYGROUND
	BEACH / SWIMMING UNSUPERVISED		GROUP USE AREA		REFUSE DISPOSAL
	BOAT DOCK		PARKING		TRAILER SANITARY STATION
	BOAT LAUNCH		PUBLIC TELEPHONE		WASHROOM (MODERN)
	CAMPGROUND OFFICE		PICNIC AREA		WASHROOM (NON-MODERN)
			WATER SUPPLY		E ELECTRICAL SERVICE



NOTE:

- For campsite and group use reservations: www.manitobaparks.com or 1-888-4U2-Camp (1-888-482-2267). In Winnipeg call 204-948-3333.
- Remember, a Park Vehicle Permit is required and must be displayed year round.
- For more information call 1-800-214-6497.
- In Winnipeg call 204-945-6784 or visit us at: www.manitobaparks.com
- **IN CASE OF EMERGENCY CALL 911**