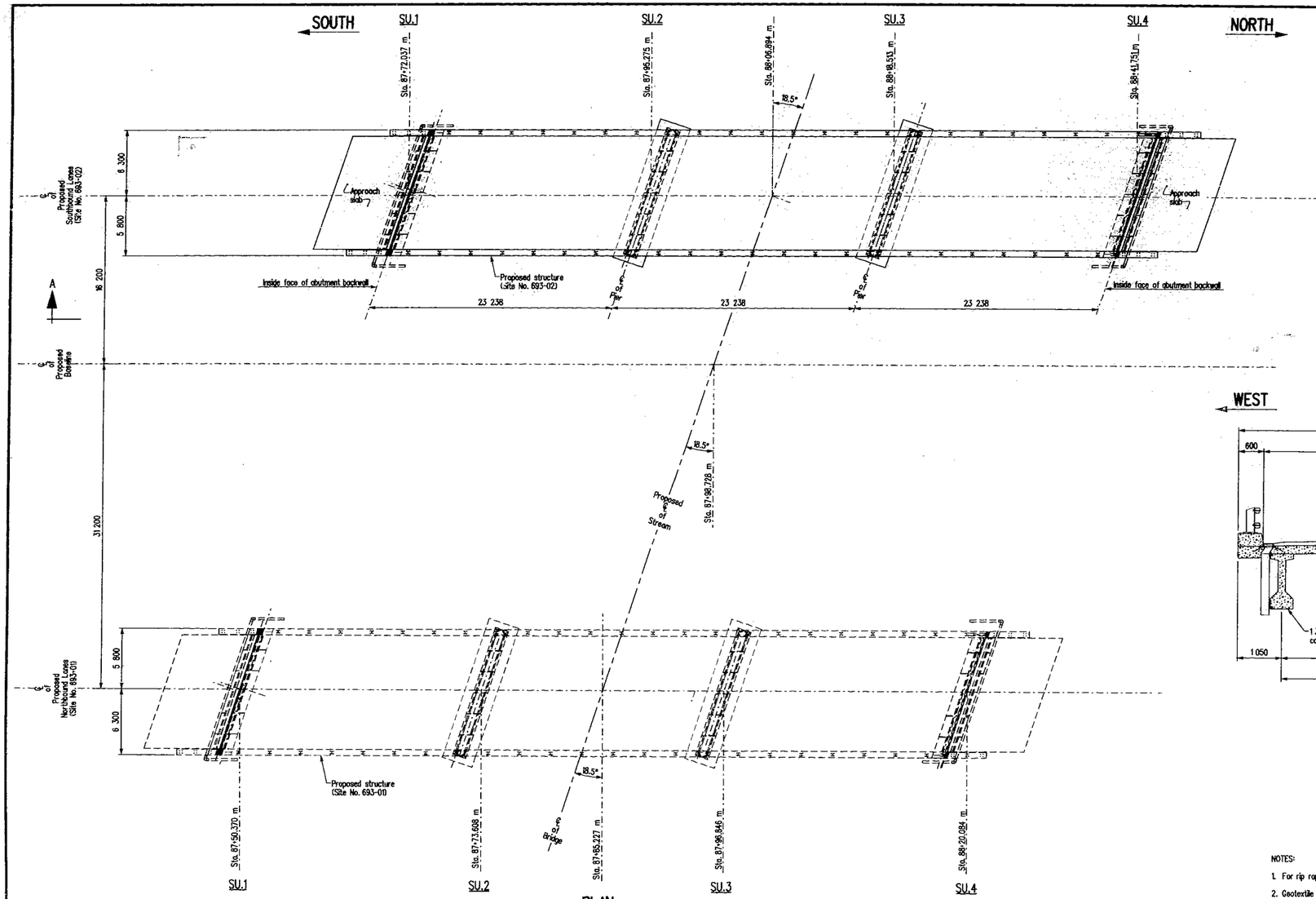

PLAN

Showing proposed bridge sites 693-02 and 693-01

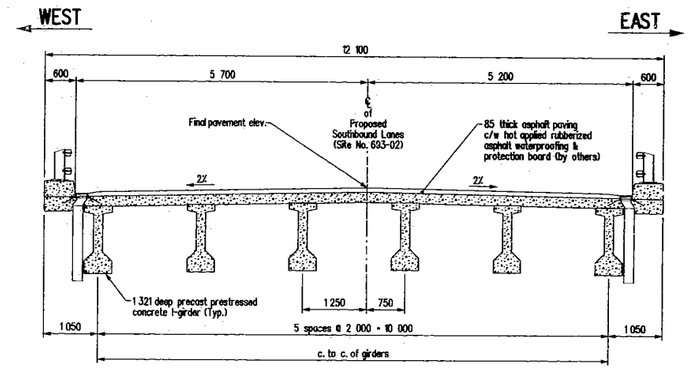

TYPICAL CROSS SECTION

Scale 1:50

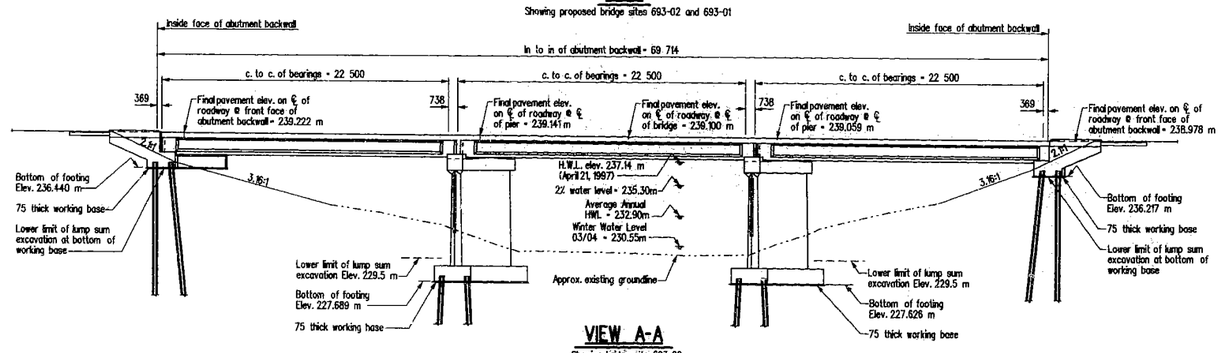

VIEW A-A

Showing bridge site 693-02
Bridge railing not shown for clarity

NOTES:

1. For rip rap and geotextile details see Sheet No.'s 3, 4 & 5 "SITE AND EROSION CONTROL DETAILS".
2. Geotextile to be non-woven Class 2 heavy duty geotextile as described in the Department's approved product list.
3. For abutment drainage details see Sheet No. 4.

REVISIONS		
OCT 31/07	R.A	AS BUILT
DATE	BY	DESCRIPTION

PROVINCE OF MANITOBA — A. H. PANKRATZ — Oct 14, 2005 — REGISTERED PROFESSIONAL ENGINEER

GENERAL ELEVATION

FOR PROPOSED 69 714 LONG R.C. BRIDGE
OVER SEINE RIVER DIVERSION
ON P.T.H. No. 59 SOUTH BOUND LANES, 10 900 ROADWAY
IN SEC. 28-8-4E

R.M. OF RITCHOT

Manitoba Transportation and Government Services
Bridges and Structures Branch

RELEASED FOR CONSTRUCTION
BY:
Oct. 14/05
DIRECTOR OF BRIDGES AND STRUCTURES — DATE

DESIGN	BY: A.H.P./S.L.D.	SCALE: 1:200
	CHECKED: J.B.L./S.L.D.	SHEET No. 2
DETAILS	BY: K.P./N.J./D.W./M.S.	or as shown
	CHECKED: A.H.P.	SITE No. 693-02

G:\BRIDGE\693\02\general.dgn 10/13/2005 2:32:56 PM