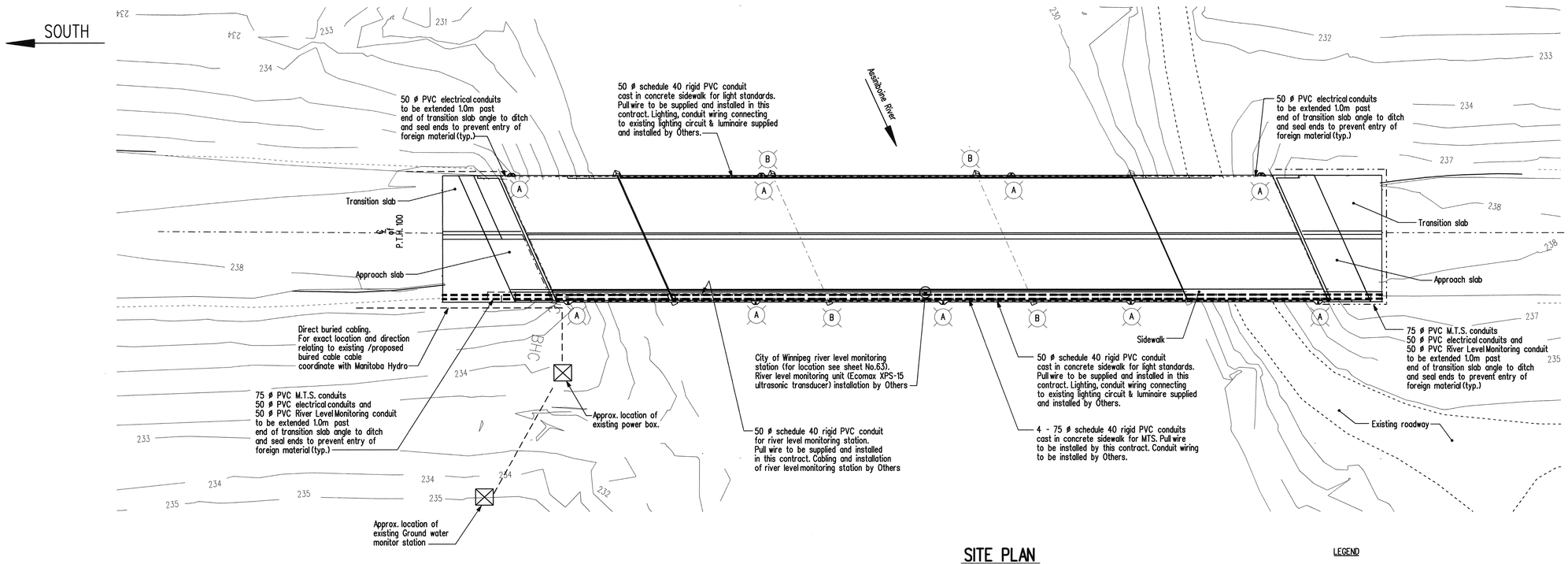

SITE PLAN

Scale 1:400

LEGEND

- (A) Pole mounted HID luminaire (by Others)
- Conduit
- Direct buried cabling
- (B) Navigation lighting

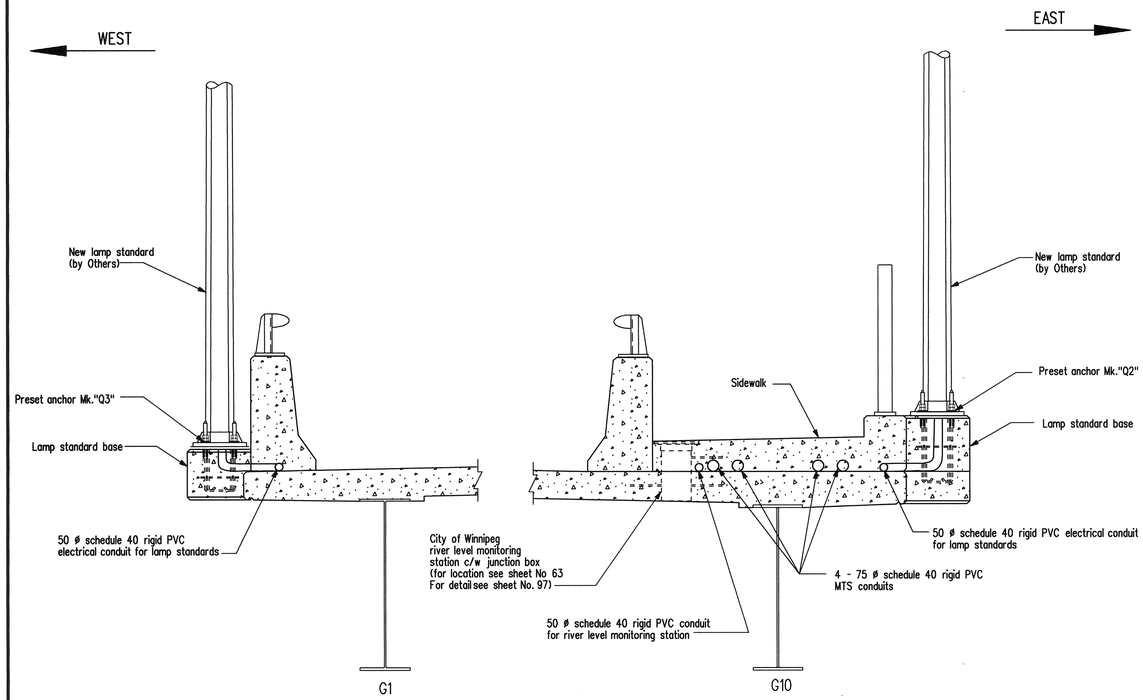

SECTION

Scale 1:20

SECTION

Scale 1:20

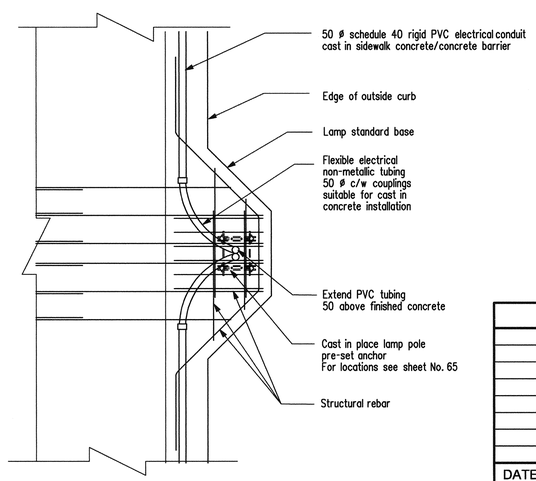

DETAIL

Typical at each light standard base

Scale 1:20

NOTES:

1. For exact locations of pole mounted HD luminaire see sheet No 65
2. For joint and abument conduit connection details see "Part Plans" on Deck Modification-Concrete Details sheet No. 64
3. Navigation lighting to be fabricated and supplied by as noted on Sheet No.96 For location and details of navigation lights see sheet No.'s 65 & 96
4. Location of underground structures as shown are based on the best information available, but no guarantee is given that all existing structures are exact. Confirmation of existance and exact location of all services must be obtained from the individual utilities before proceeding with construction.

REVISIONS		
DATE	BY	DESCRIPTION

PROVINCE OF MANITOBA — W.C.D. DEGAGNE — 2010-03-15 — REGISTERED PROFESSIONAL ENGINEER

ELECTRICAL SITE PLAN AND DETAILS

RECONSTRUCTION AND STRENGTHENING OF EXISTING BRIDGE OVER ASSINIBOINE RIVER - CONTRACT THREE ON P.T.H. No. 100 IN R.L.'S 72, 73 & 94 PARISH OF ST. CHARLES

CITY OF WINNIPEG

Manitoba Infrastructure and Transportation

Water Control & Structures

RELEASED FOR CONSTRUCTION BY: Ruth Soden March 15/10 — DIRECTOR — DATE — STRUCTURES, DESIGN AND CONSTRUCTION BRANCH

DESIGN	BY: M.B.C.	SCALE: As Shown	SHEET No. 95
	CHECKED: S.S.R.		
DETAILS	BY: N.J.		
	CHECKED: S.S.R./W.C.D.		SITE No. 2924-00

...\292400_Lighting details.dgn 2010-03-10 10:54:58 AM