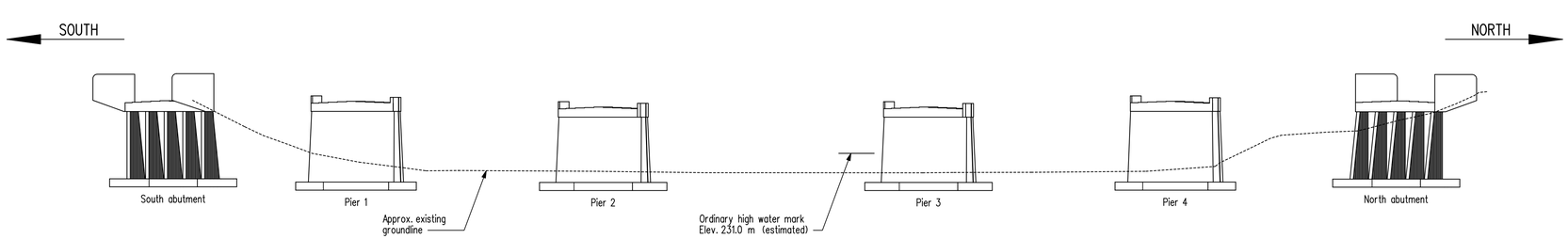

ELEVATION

Only showning the piers and abutments for clarity.

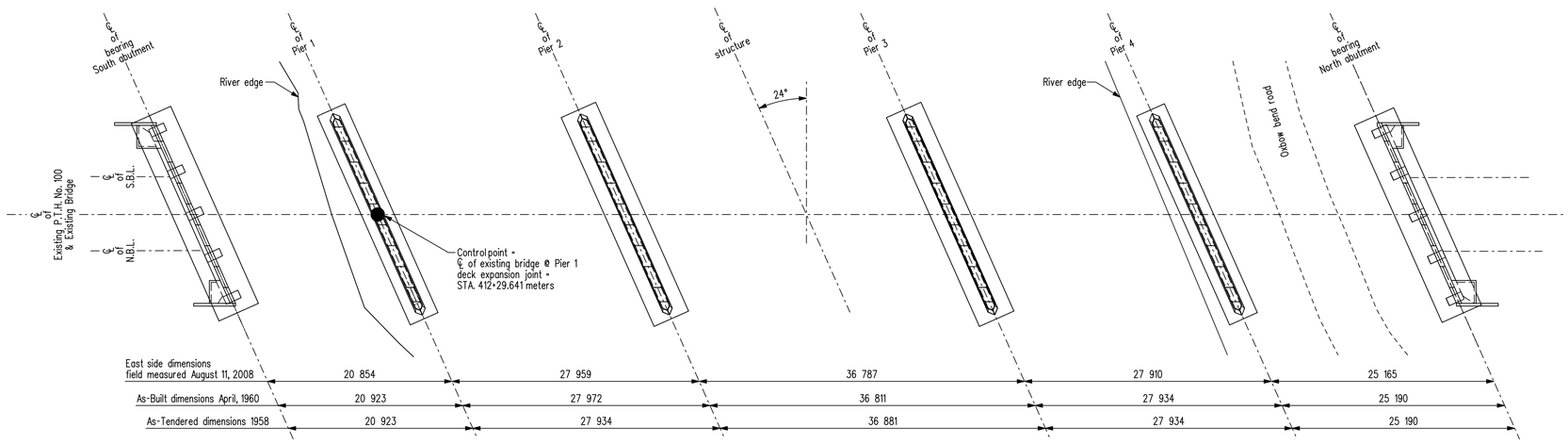

PLAN

Only showning the piers and abutments for clarity.

NOTE :

For location of Right Of Way, see sheet 37 SITE AND EROSION CONTROL DETAILS.

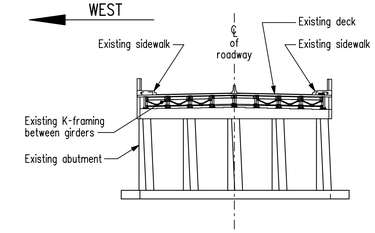

NORTH ABUTMENT ELEVATION - EXISTING

Shown normal to ℄ of roadway.
South abutment similar but opposite.

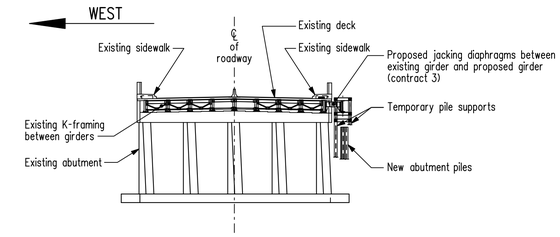

NORTH ABUTMENT ELEVATION - END OF CONTRACT 1

Shown normal to ℄ of roadway.
South abutment similar but opposite.

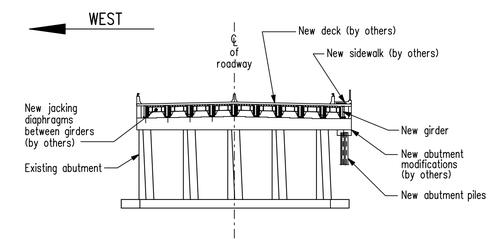

NORTH ABUTMENT ELEVATION - END OF CONTRACT 3

Shown normal to ℄ of roadway.
South abutment similar but opposite.

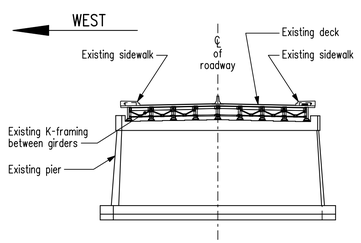

PIER ELEVATION - EXISTING

Shown normal to ℄ of roadway.

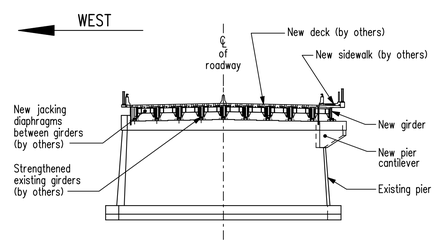

PIER ELEVATION - END OF CONTRACT 3

Shown normal to ℄ of roadway.

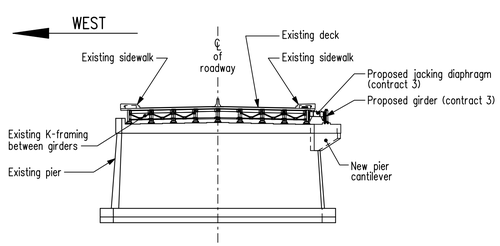

PIER ELEVATION - END OF CONTRACT 1

Shown normal to ℄ of roadway.

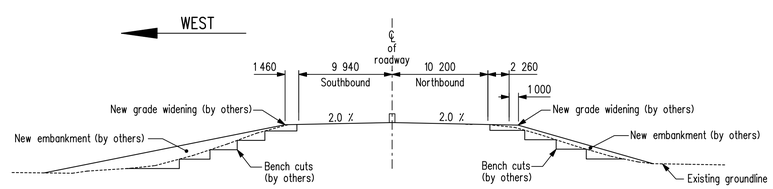

P.T.H. 100 APPROACH EMBANKMENT - END OF CONTRACT 2

Shown normal to ℄ of roadway.

REVISIONS		
10/03/04	J.J.	As built
DATE	BY	DESCRIPTION

PROVINCE OF MANITOBA
Original signed by
M. B. CHISLETT
09/04/20
REGISTERED PROFESSIONAL ENGINEER

GENERAL ELEVATION

RECONSTRUCTION AND STRENGTHENING OF EXISTING BRIDGE
OVER ASSINIBOINE RIVER - CONTRACT ONE
ON P.T.H. No. 100 IN R.L.'S 72, 73 & 94
PARISH OF ST. CHARLES

CITY OF WINNIPEG

Manitoba
Infrastructure and Transportation
Water Control & Structures

RELEASED FOR CONSTRUCTION
BY:
Original signed by
Ruth J. Eden
09/05/01
DIRECTOR — DATE
STRUCTURES, DESIGN AND CONSTRUCTION BRANCH

DESIGN	BY: M.B.C.	SCALE: 1 : 300	SHEET No. 2
	CHECKED: A.H.P.		
DETAILS	BY: K.P. & M.S.	or as shown	SITE No. 2924-00
	CHECKED: M.B.C.		