












# PROVINCE OF MANITOBA

## PROVINCIAL ROAD FUNCTIONAL CLASSIFICATION

### LEGEND






PROVINCIAL TRUNK HIGHWAYS	.....	
PROVINCIAL ROADS	.....	
MUNICIPAL BOUNDARIES	.....	
REGION BOUNDARIES	.....	
EXPRESSWAYS (4 LANE)	.....	
EXPRESSWAYS (2 LANE)	.....	
PRIMARY ARTERIALS	.....	
SECONDARY ARTERIALS	.....	
COLLECTORS "A"	.....	
COLLECTORS "B"	.....	
COLLECTORS "C"	.....	

### KEY :

#### POPULATION NODES

50 - 499 PEOPLE	.....	①
500 - 999 PEOPLE	.....	②
1000 - 4999 PEOPLE	.....	③
5000 - 9999 PEOPLE	.....	④
> 10 000 PEOPLE	.....	⑤

#### RECREATION NODES

< 2000 VEHICLES	.....	
2 000 - 8 000 VEHICLES	.....	
8 000 - 15 000 VEHICLES	.....	
15 000 - 30 000 VEHICLES	.....	
> 30 000 VEHICLES	.....	

#### RESOURCE NODES

MINERAL MINES	.....	M 0
POTENTIAL HYDRO GENERATING STATIONS	.....	G 0
FORESTRY	.....	F

#### MAJOR MINERAL MINES IN MANITOBA

- M1. RUTTAN
- M2. THOMPSON
- M3. BIRCHTREE
- M4. TROUT LAKE
- M5. NAMEW LAKE
- M6. CALLINAN
- M7. STALL LAKE
- M8. BERNIC LAKE
- M9. CHISEL LAKE
- M10. SPRUCE POINT
- M11. ROD No. 2

#### POTENTIAL HYDRO GENERATING STATIONS

- G1. BIRTHDAY G.S.
- G2. CONAWAPA G.S.
- G3. FIRST RAPIDS G.S.
- G4. GILLAM ISLAND G.S.
- G5. GULL RAPIDS G.S.
- G6. MANASAN G.S.
- G7. WUSKWATIM G.S.