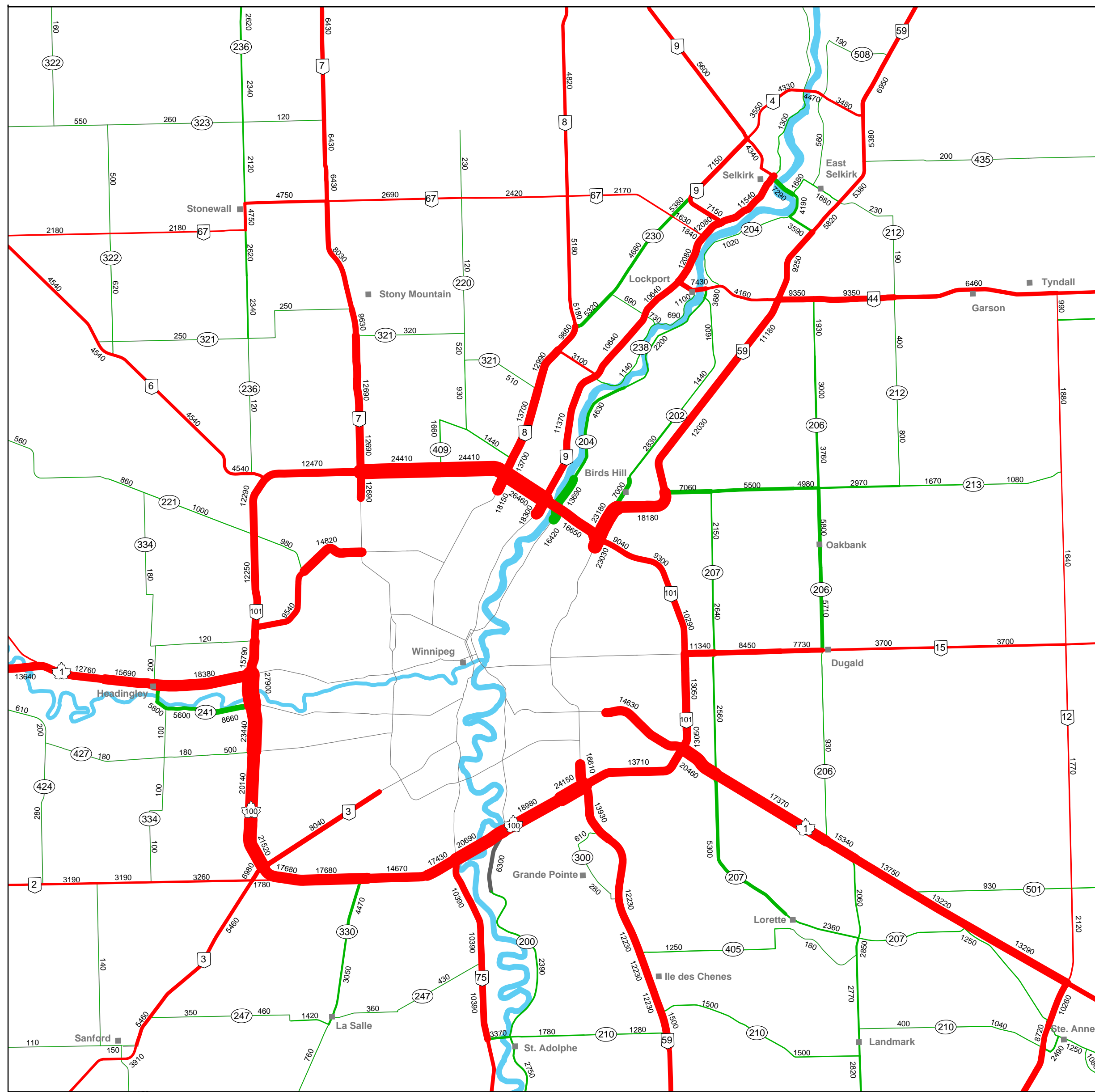
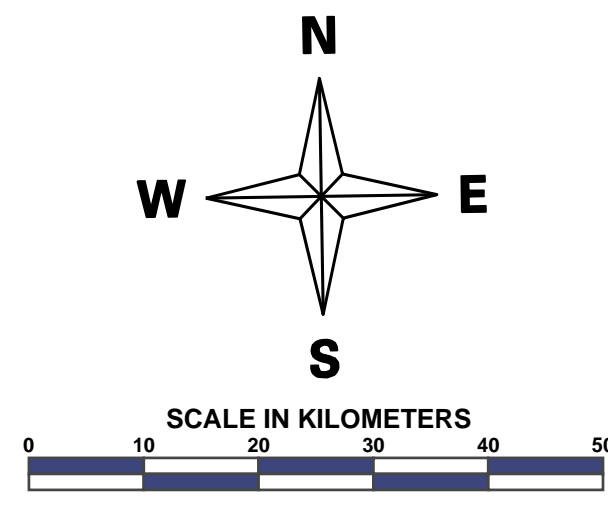


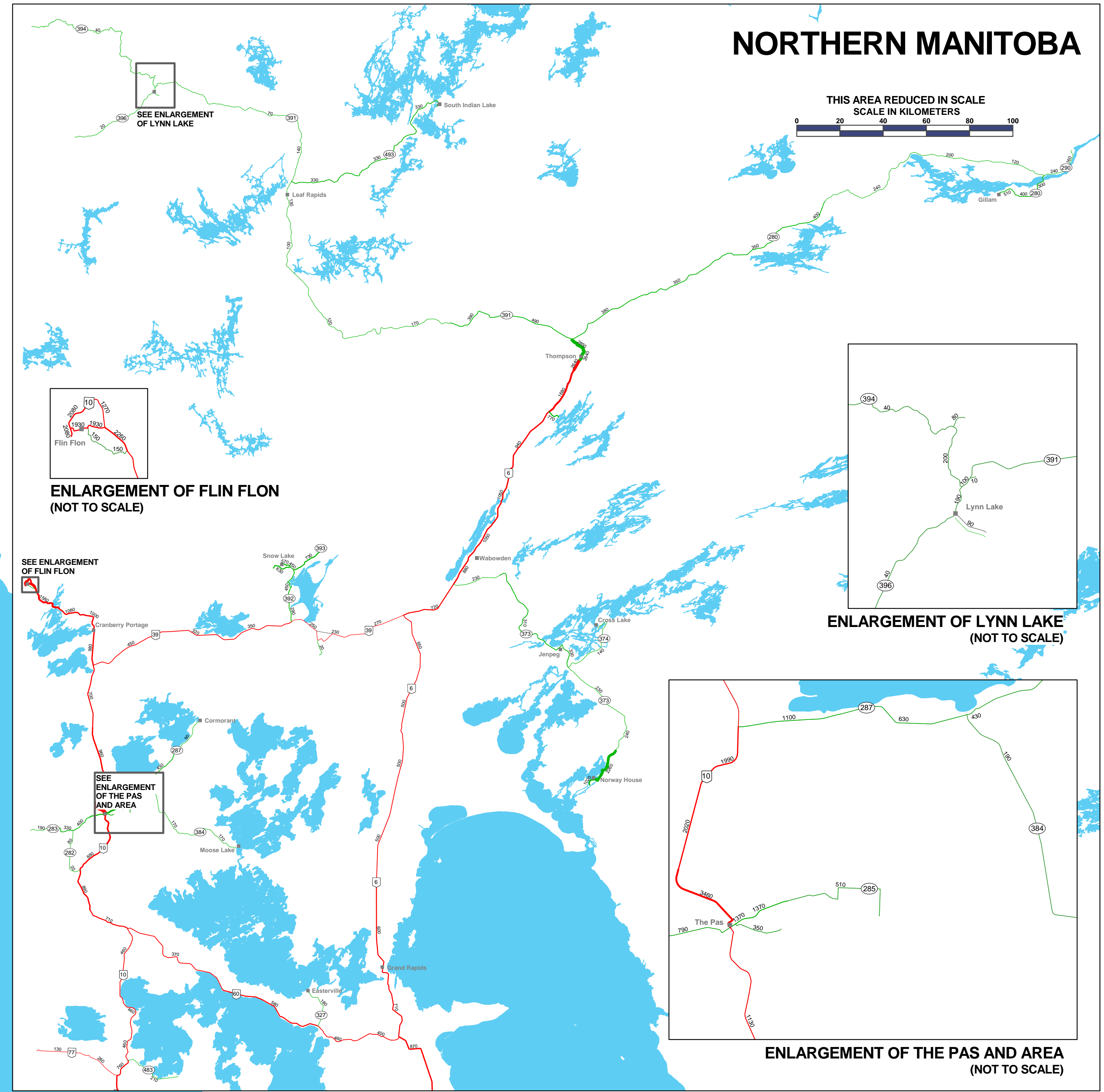

2017 Traffic Flow Map



ENLARGEMENT OF WINNIPEG AND AREA
(NOT TO SCALE)



Legend



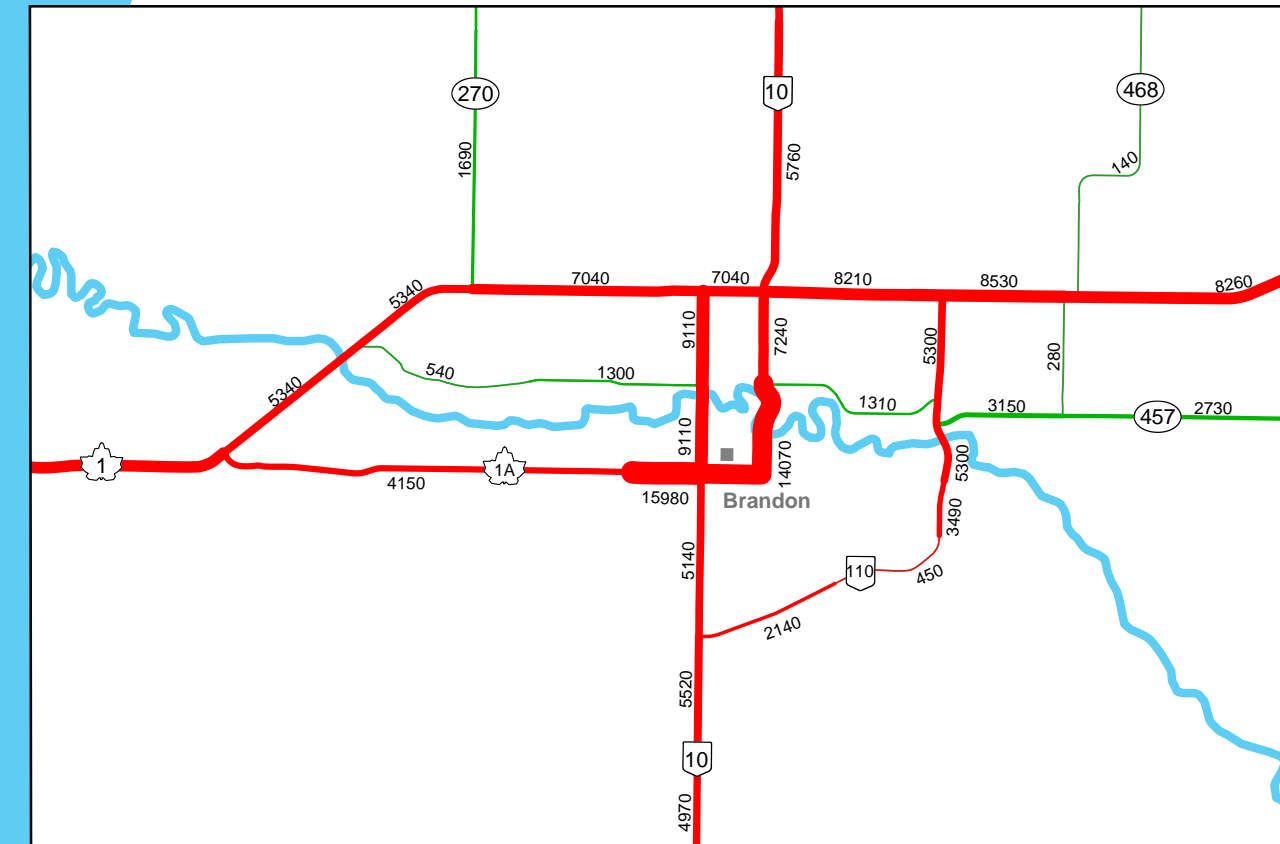
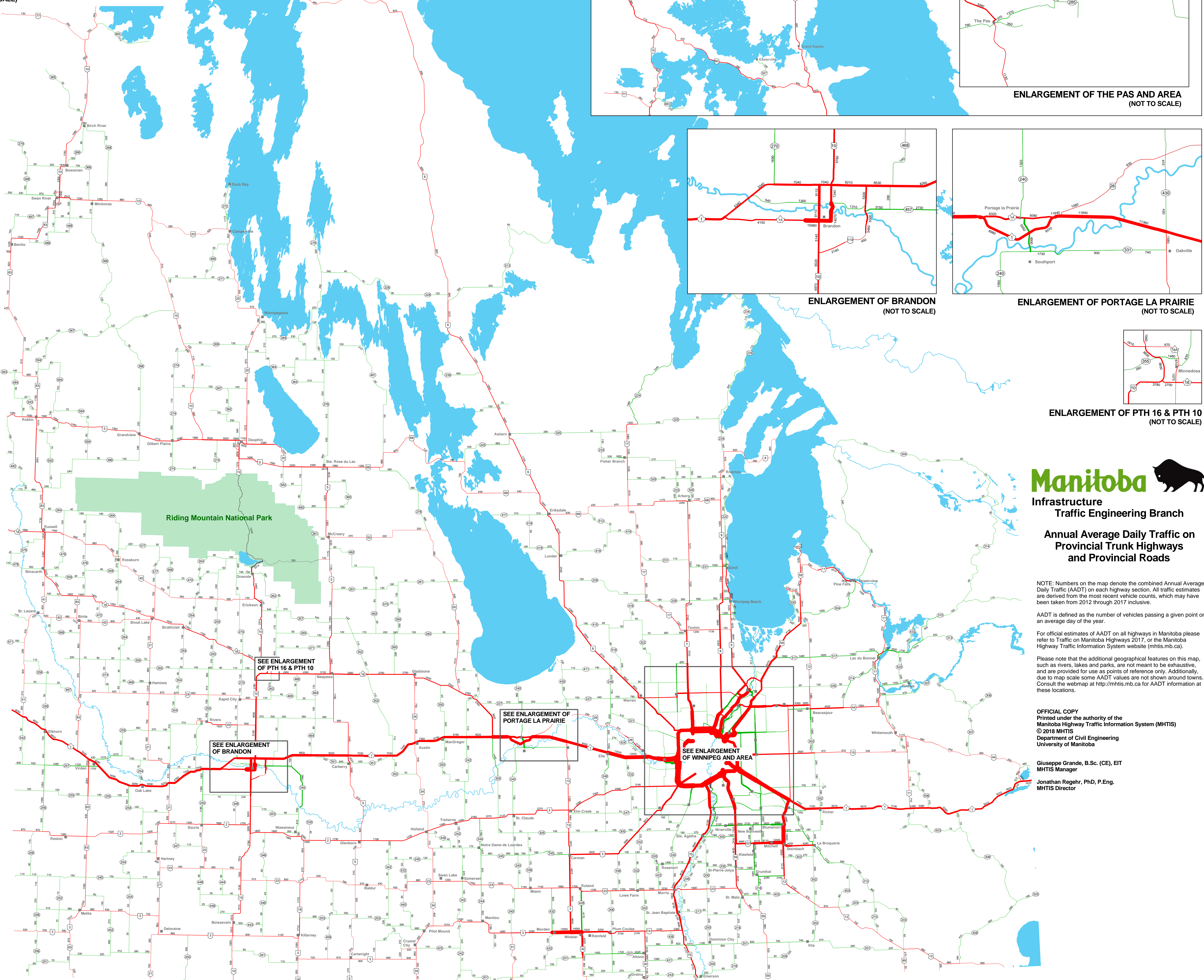
NORTHERN MANITOBA

THIS AREA REDUCED IN SCALE
SCALE IN KILOMETERS

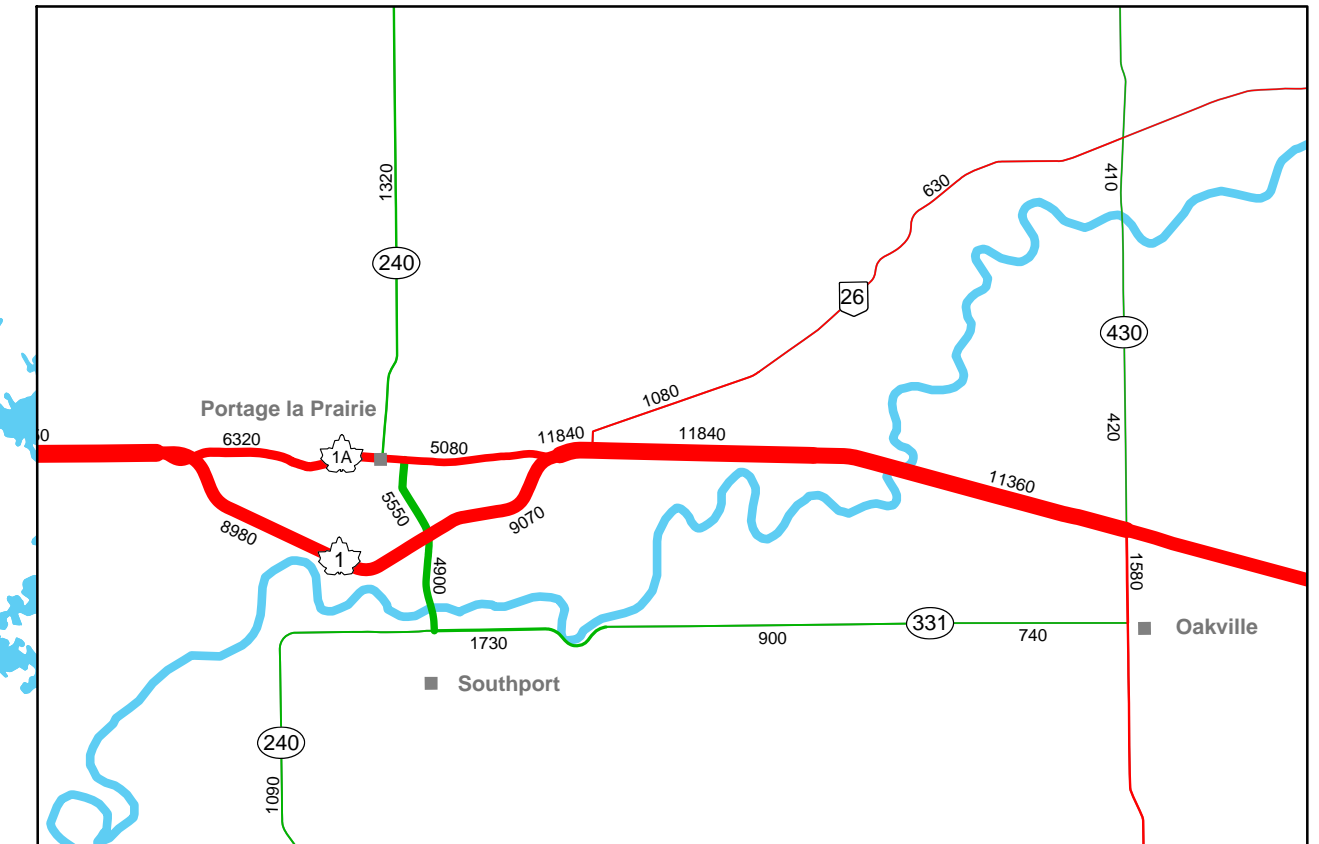
ENLARGEMENT OF FLIN FLON
(NOT TO SCALE)

ENLARGEMENT OF LYNN LAKE
(NOT TO SCALE)

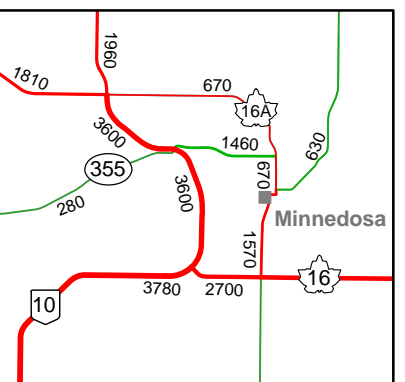
ENLARGEMENT OF THE PAS AND AREA
(NOT TO SCALE)



ENLARGEMENT OF BRANDON
(NOT TO SCALE)



ENLARGEMENT OF PORTAGE LA PRAIRIE
(NOT TO SCALE)



ENLARGEMENT OF PTH 16 & PTH 10
(NOT TO SCALE)

Riding Mountain National Park

SEE ENLARGEMENT
OF PTH 16 & PTH 10

SEE ENLARGEMENT
OF BRANDON

SEE ENLARGEMENT OF
PORTAGE LA PRAIRIE

SEE ENLARGEMENT
OF WINNIPEG AND AREA

Manitoba
Infrastructure
Traffic Engineering Branch

**Annual Average Daily Traffic on
Provincial Trunk Highways
and Provincial Roads**

NOTE: Numbers on the map denote the combined Annual Average Daily Traffic (AADT) on each highway section. All traffic estimates are derived from the most recent vehicle counts, which may have been taken from 2012 through 2017 inclusive.

AADT is defined as the number of vehicles passing a given point on an average day of the year.

For official estimates of AADT on all highways in Manitoba please refer to Traffic on Manitoba Highways 2017, or the Manitoba Highway Traffic Information System website (mhtis.mb.ca).

Please note that the additional geographical features on this map, such as rivers, lakes and parks, are not meant to be exhaustive, and are provided for use as points of reference only. Additionally, due to map scale some AADT values are not shown around towns. Consult the webmap at <http://mhtis.mb.ca> for AADT information at these locations.

OFFICIAL COPY
Printed under the authority of the
Manitoba Highway Traffic Information System (MHTIS)
© 2018 MHTIS
Department of Civil Engineering
University of Manitoba

Giuseppe Grande, B.Sc. (CE), ET
MHTIS Manager
Jonathan Regehr, Ph.D., P.Eng.
MHTIS Director