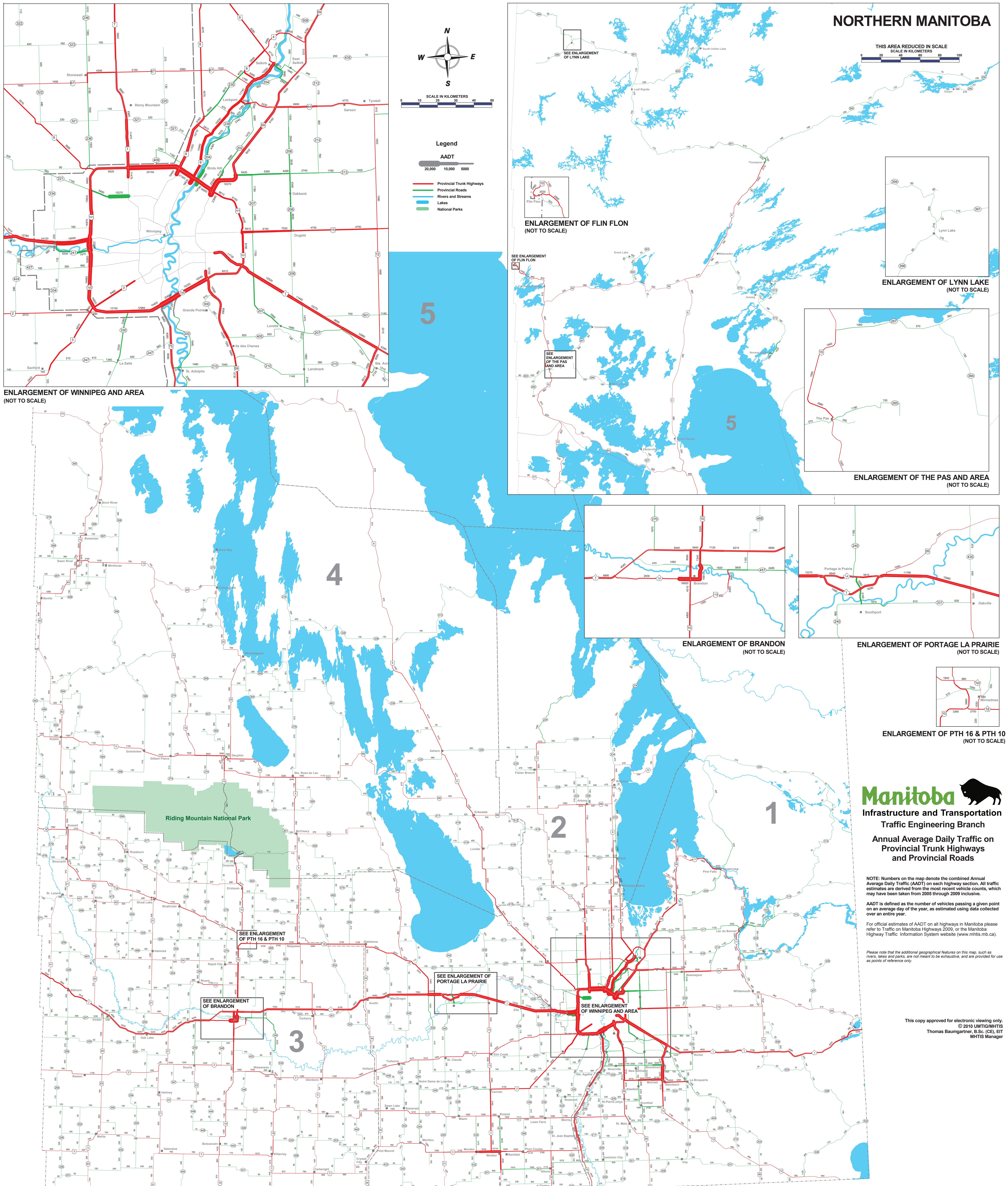
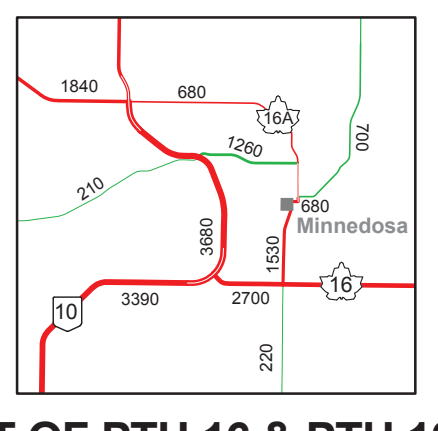
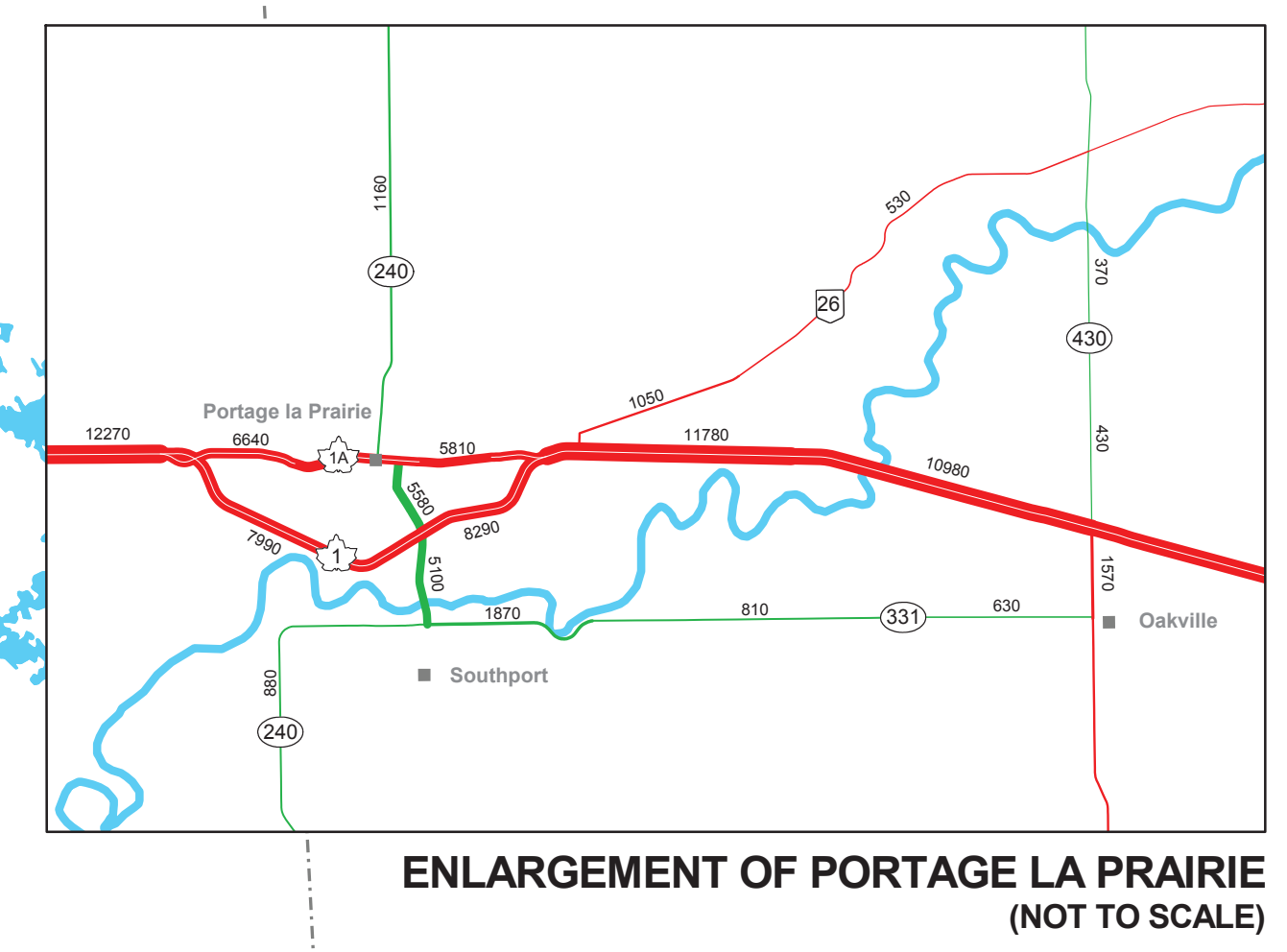
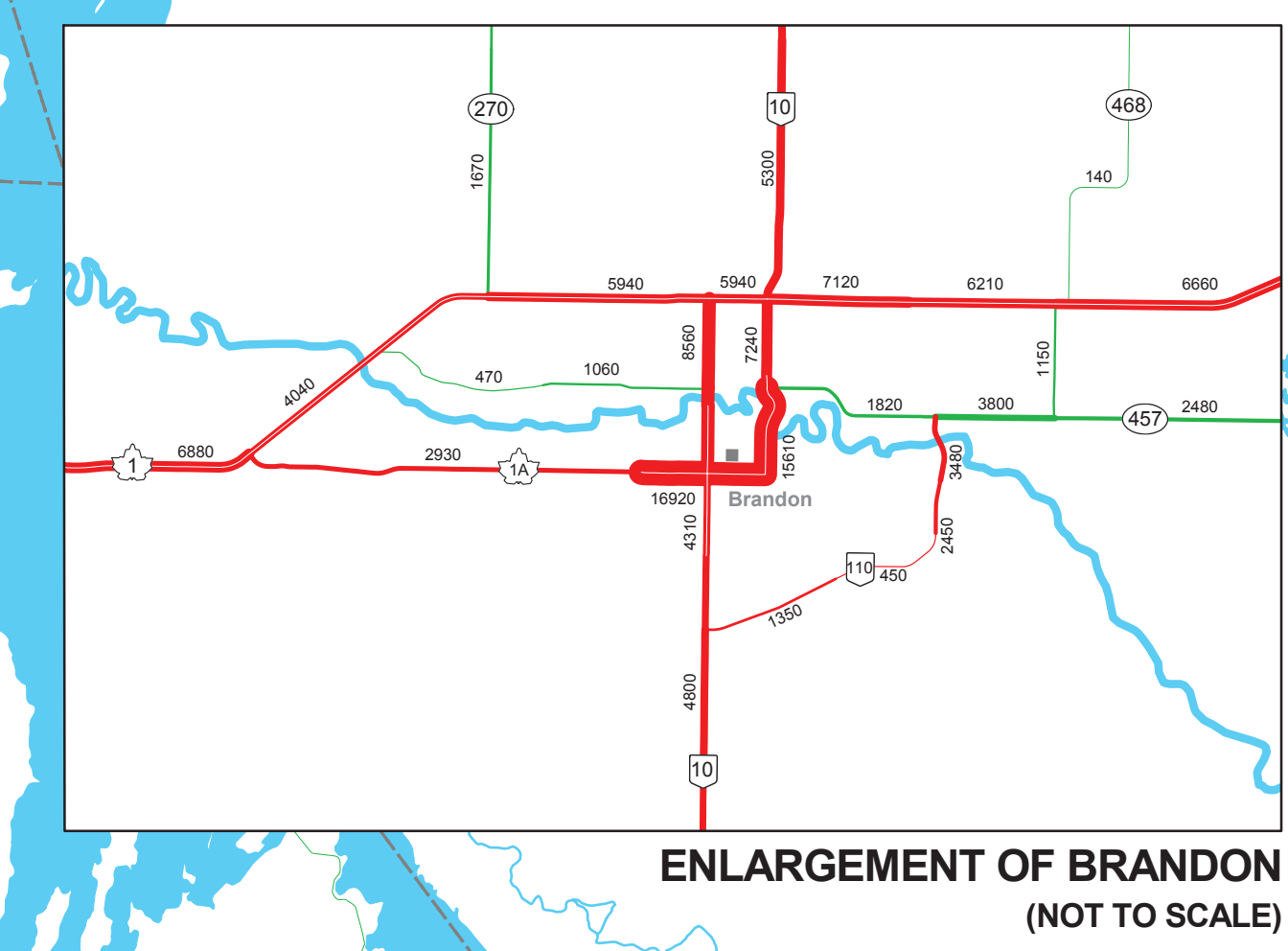
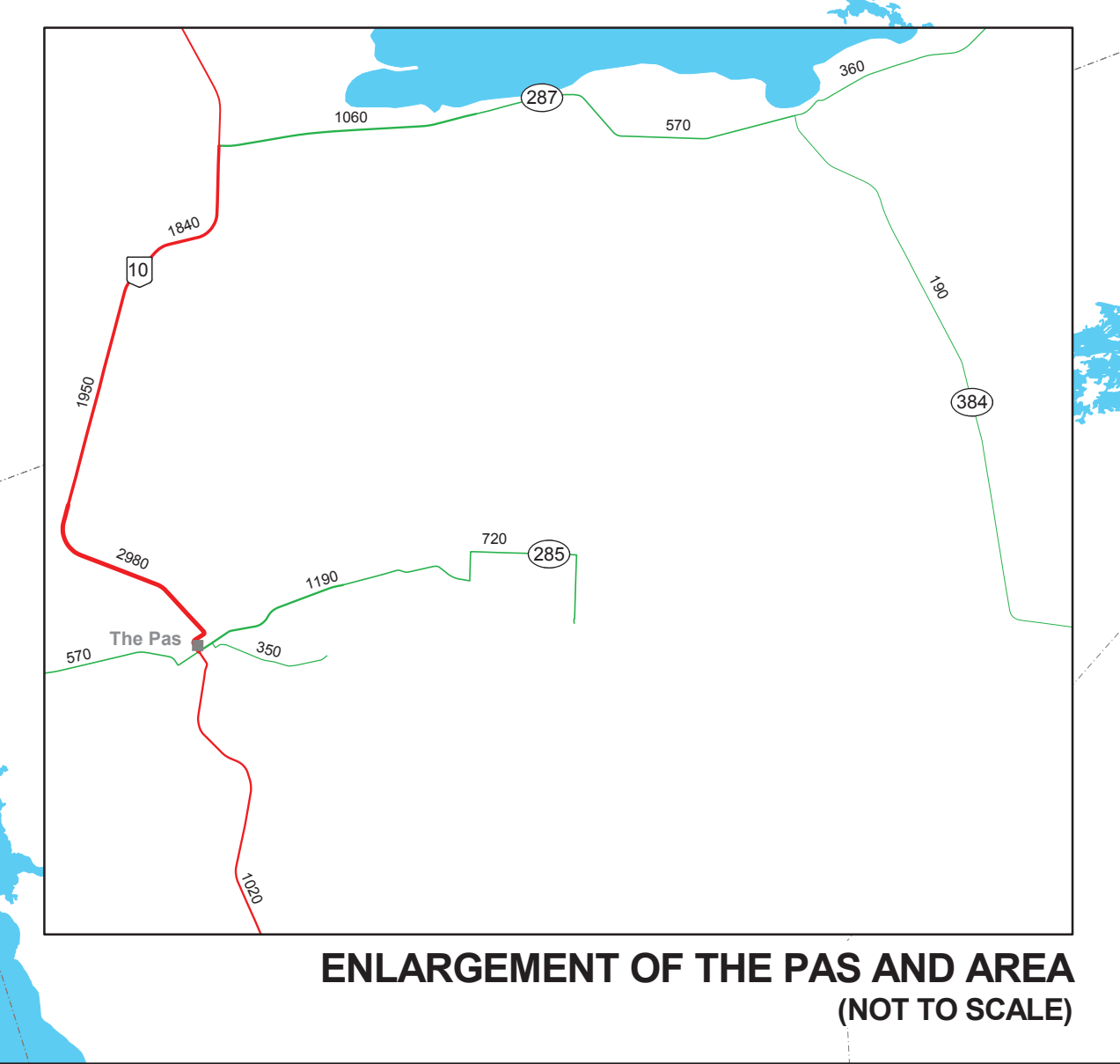
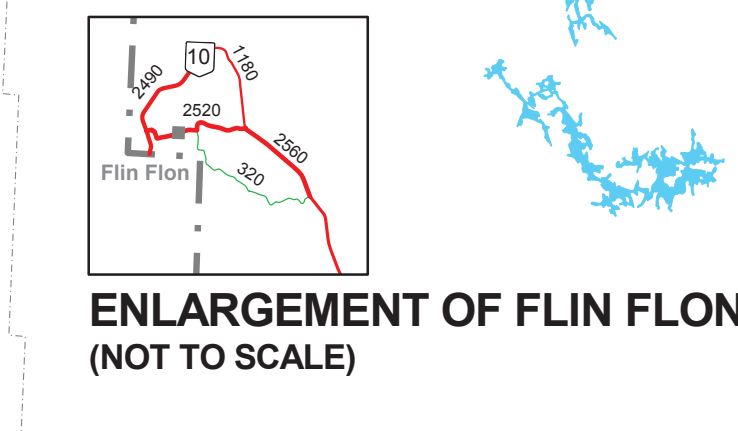
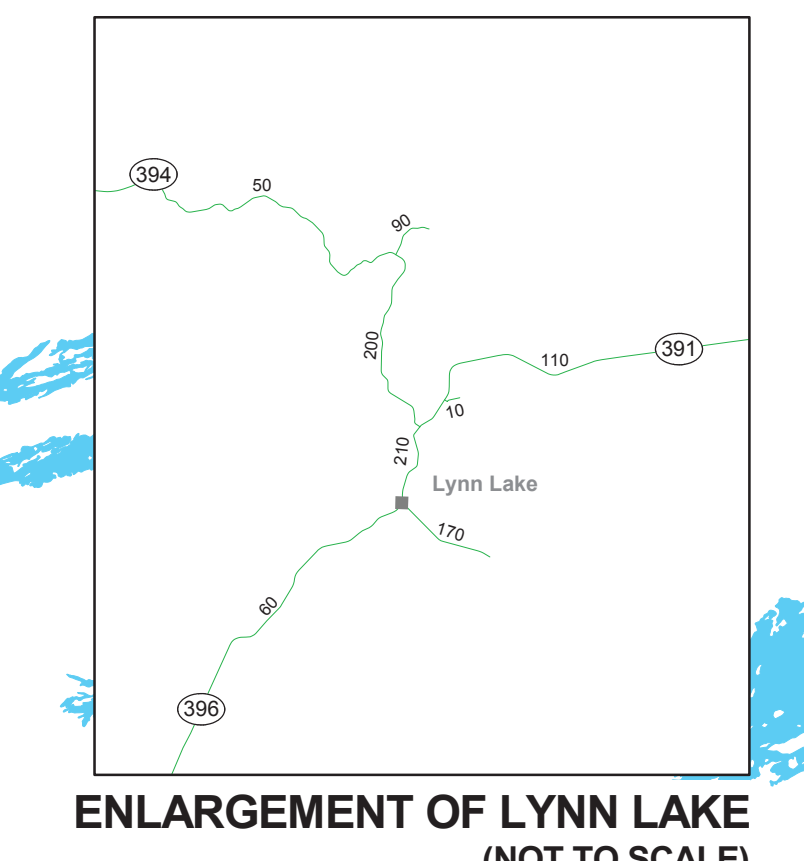


2009 Traffic Flow Map



NORTHERN MANITOBA

THIS AREA REDUCED IN SCALE
SCALE IN KILOMETERS



Manitoba
Infrastructure and Transportation
Traffic Engineering Branch
Annual Average Daily Traffic on
Provincial Trunk Highways
and Provincial Roads

NOTE: Numbers on the map denote the combined Annual Average Daily Traffic (AADT) on each highway section. All traffic estimates are derived from the most recent vehicle counts, which may have been taken from 2005 through 2009 inclusive.

AADT is defined as the number of vehicles passing a given point on an average day of the year, as estimated using data collected over an entire year.

For official estimates of AADT on all highways in Manitoba please refer to Traffic on Manitoba Highways 2009, or the Manitoba Highway Traffic Information System website (www.mhtis.mb.ca).

Please note that the additional geographical features on this map, such as rivers, lakes and parks, are not meant to be exhaustive, and are provided for use as points of reference only.

This copy approved for electronic viewing only.
© 2010 UMTIG/MHTIS
Thomas Baumgartner, B.Sc. (CE), ET
MHTIS Manager