

Hydrologic Forecast Centre - Manitoba Transportation and Infrastructure

Northern Manitoba Flows and Levels			
Last Reading Date	Hydrometric Stations	Flow (cfs)	Level (feet)
27-Jun-24	Saskatchewan River at The Pas	28,252	
27-Jun-24	Churchill River above Leaf Rapids	29,137	
27-Jun-24	Red Deer River near Erwood	1,284	
27-Jun-24	Carrot River near Turnberry	1,402	
27-Jun-24	Carrot River near The Pas		848.28

Note: Please go to the next pages to view the historical and current flow hydrographs and water levels for these rivers

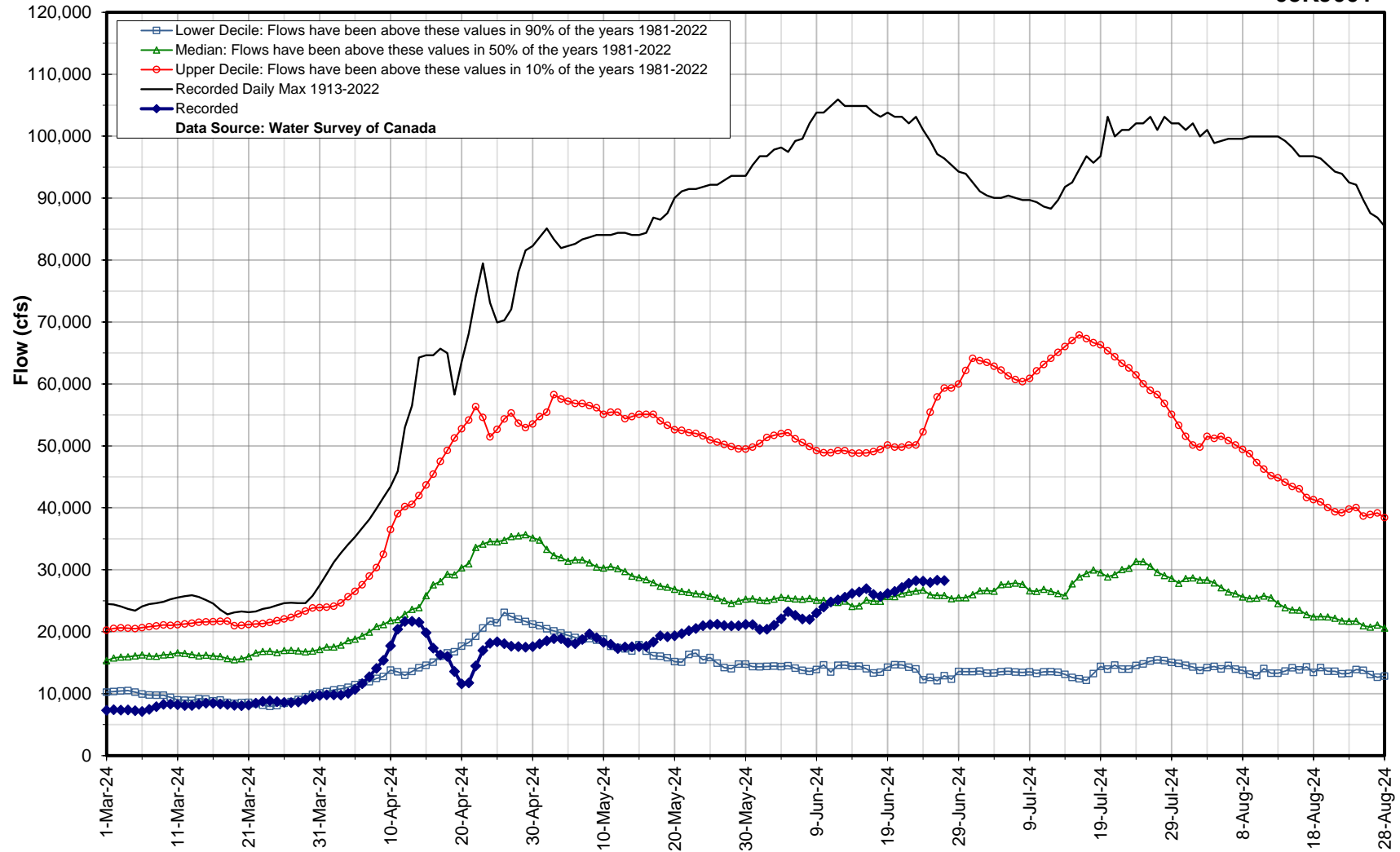
* Real-time flow and level data is provisional and subject to change. Data provided by Water Survey of Canada/Environment Canada

Hydrologic Forecast Centre - Manitoba Transportation and Infrastructure

Saskatchewan River at the Pas

Jun 27, 2024 : 28,252 cfs

05KJ001

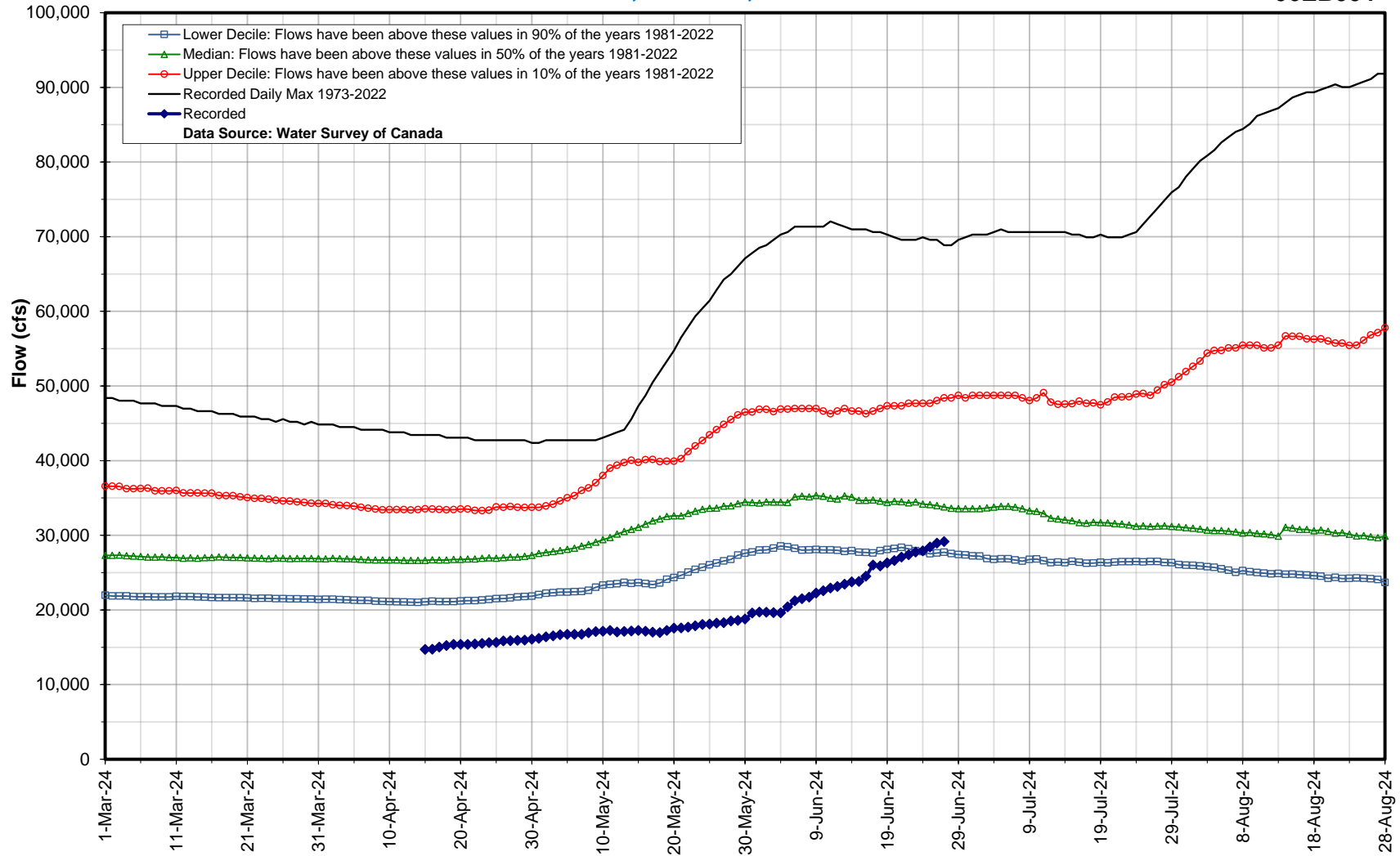


Hydrologic Forecast Centre - Manitoba Transportation and Infrastructure

Churchill River above Leaf Rapids

Jun 27, 2024 : 29,137 cfs

06EB004

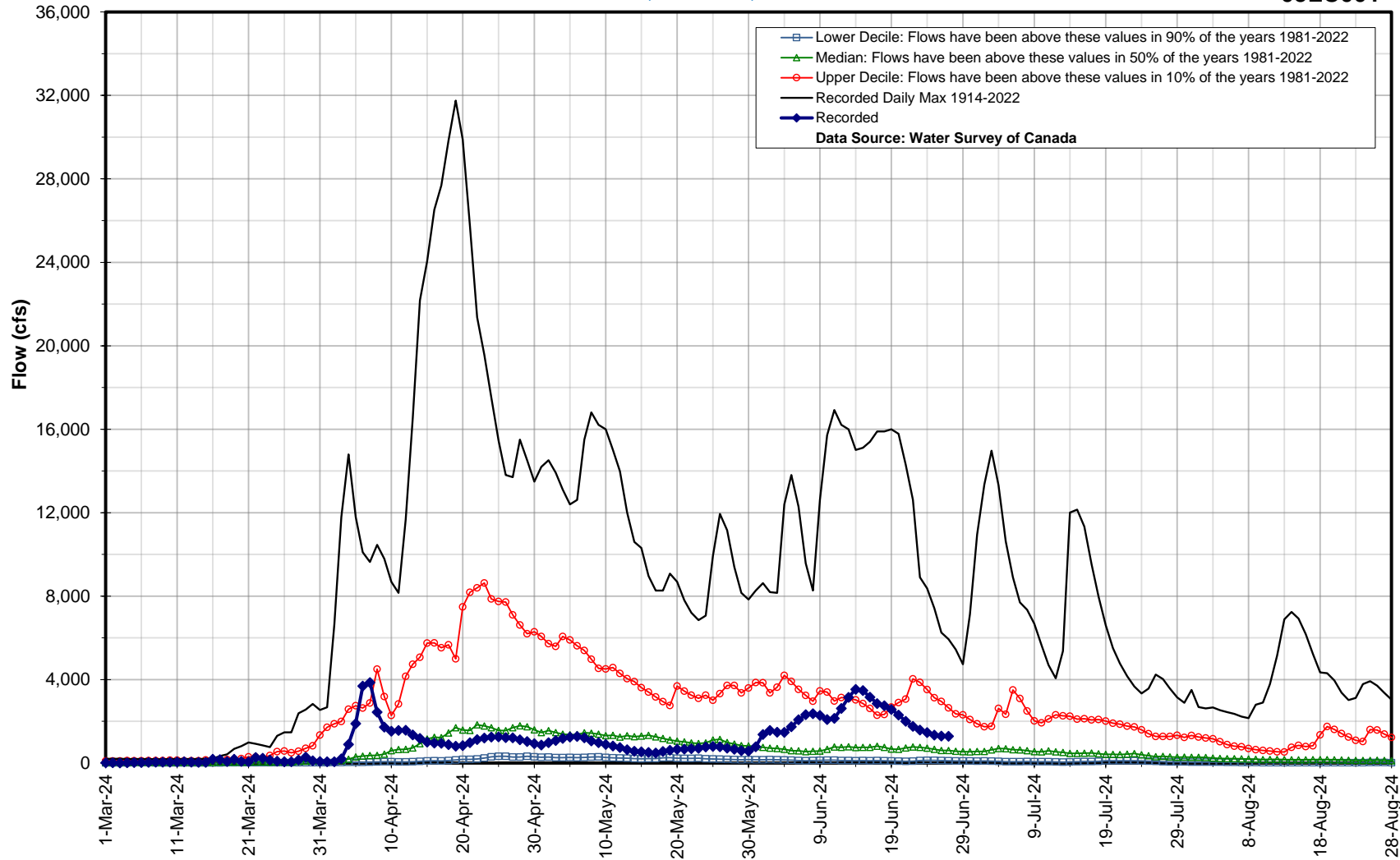


Hydrologic Forecast Centre - Manitoba Transportation and Infrastructure

Red Deer River near Erwood

Jun 27, 2024 : 1,284 cfs

05LC001



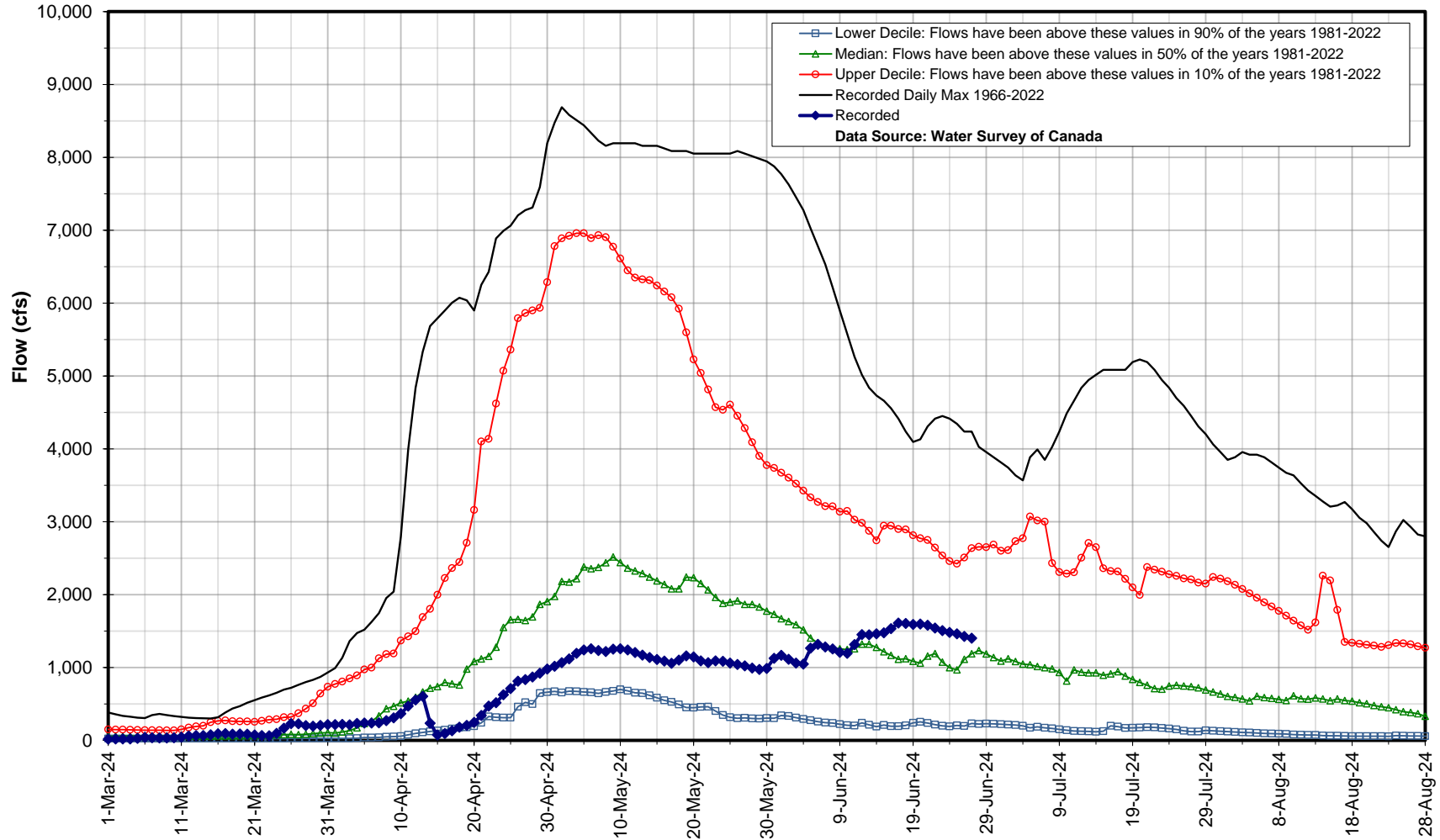
— Lower Decile: Flows have been above these values in 90% of the years 1981-2022
— Median: Flows have been above these values in 50% of the years 1981-2022
— Upper Decile: Flows have been above these values in 10% of the years 1981-2022
— Recorded Daily Max 1914-2022
— Recorded
Data Source: Water Survey of Canada

Hydrologic Forecast Centre - Manitoba Transportation and Infrastructure

Carrot River near Turnberry

Jun 27, 2024 : 1,402 cfs

05KH007



Hydrologic Forecast Centre - Manitoba Transportation and Infrastructure

Carrot River near The Pas

Jun 27, 2024 : 848.28 ft

05KH015

