

Hydrologic Forecast Centre - Manitoba Transportation and Infrastructure

Little Saskatchewan River Flows		
Last Reading Date	Hydrometric Stations	Flow (cfs)
27-Jun-24	Little Saskatchewan River near Horod	194
27-Jun-24	Rolling River near Erickson	134
27-Jun-24	Little Saskatchewan River near Minnedosa	447
27-Jun-24	Little Saskatchewan River near Rivers	580

Note: Please go to the next pages to view the historical and current flow hydrographs for these rivers

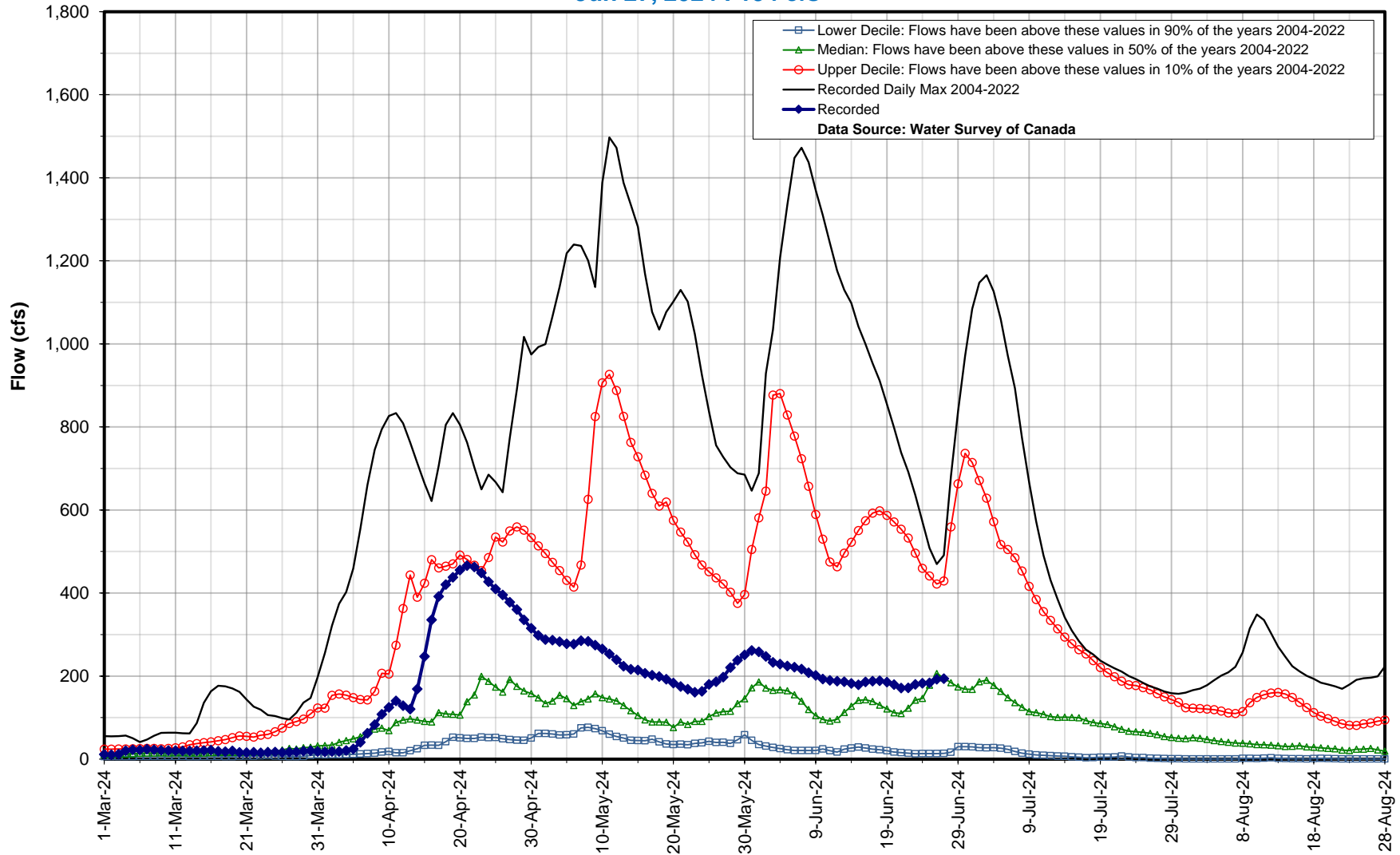
* Real-time flow and level data is provisional and subject to change. Data provided by Water Survey of Canada/Environment Canada

Hydrologic Forecast Centre - Manitoba Transportation and Infrastructure

Little Saskatchewan River near Horod

Jun 27, 2024 : 194 cfs

05MF024



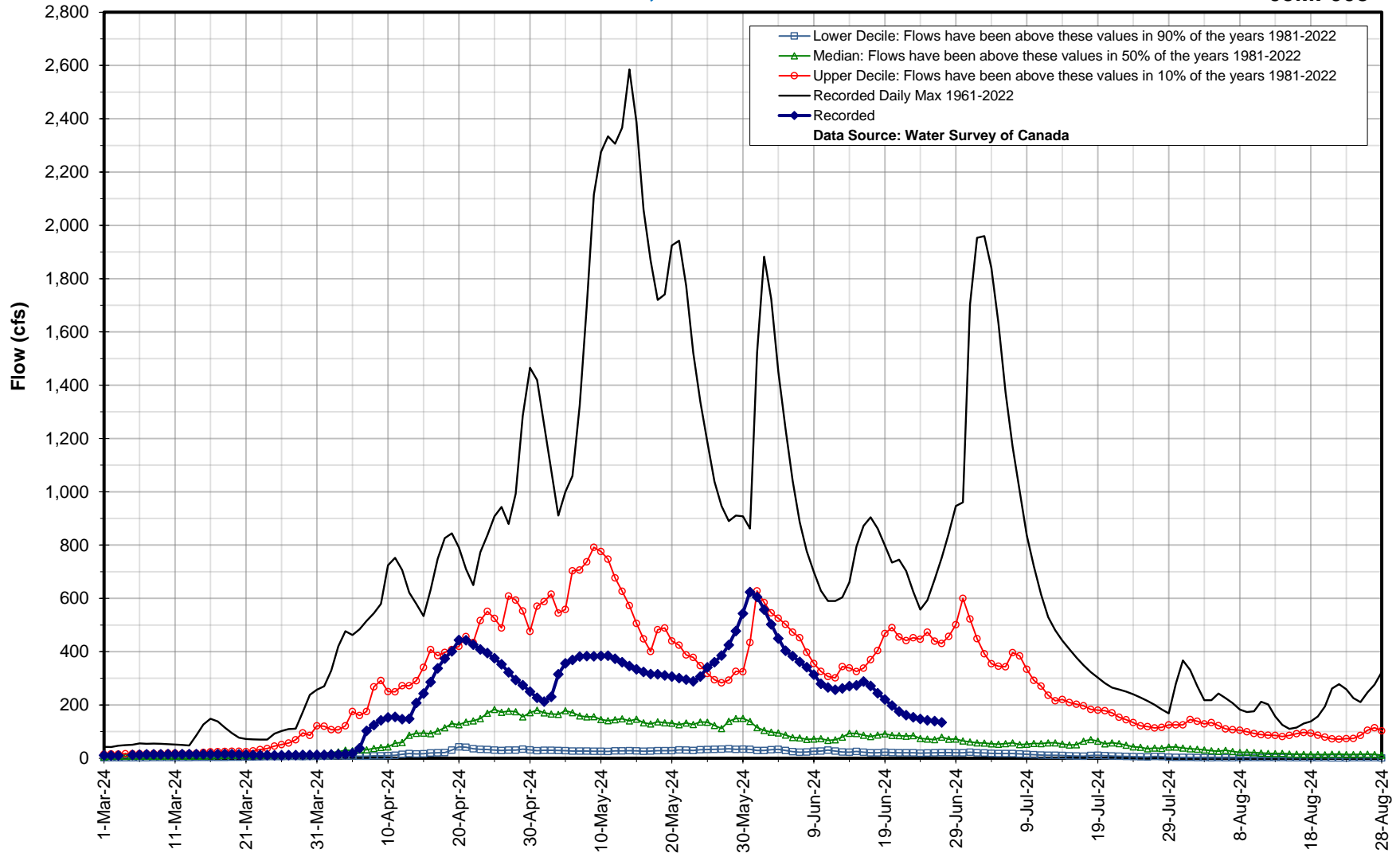
— Lower Decile: Flows have been above these values in 90% of the years 2004-2022
— Median: Flows have been above these values in 50% of the years 2004-2022
— Upper Decile: Flows have been above these values in 10% of the years 2004-2022
— Recorded Daily Max 2004-2022
— Recorded
Data Source: Water Survey of Canada

Hydrologic Forecast Centre - Manitoba Transportation and Infrastructure

Rolling River near Erickson

Jun 27, 2024 : 134 cfs

05MF008

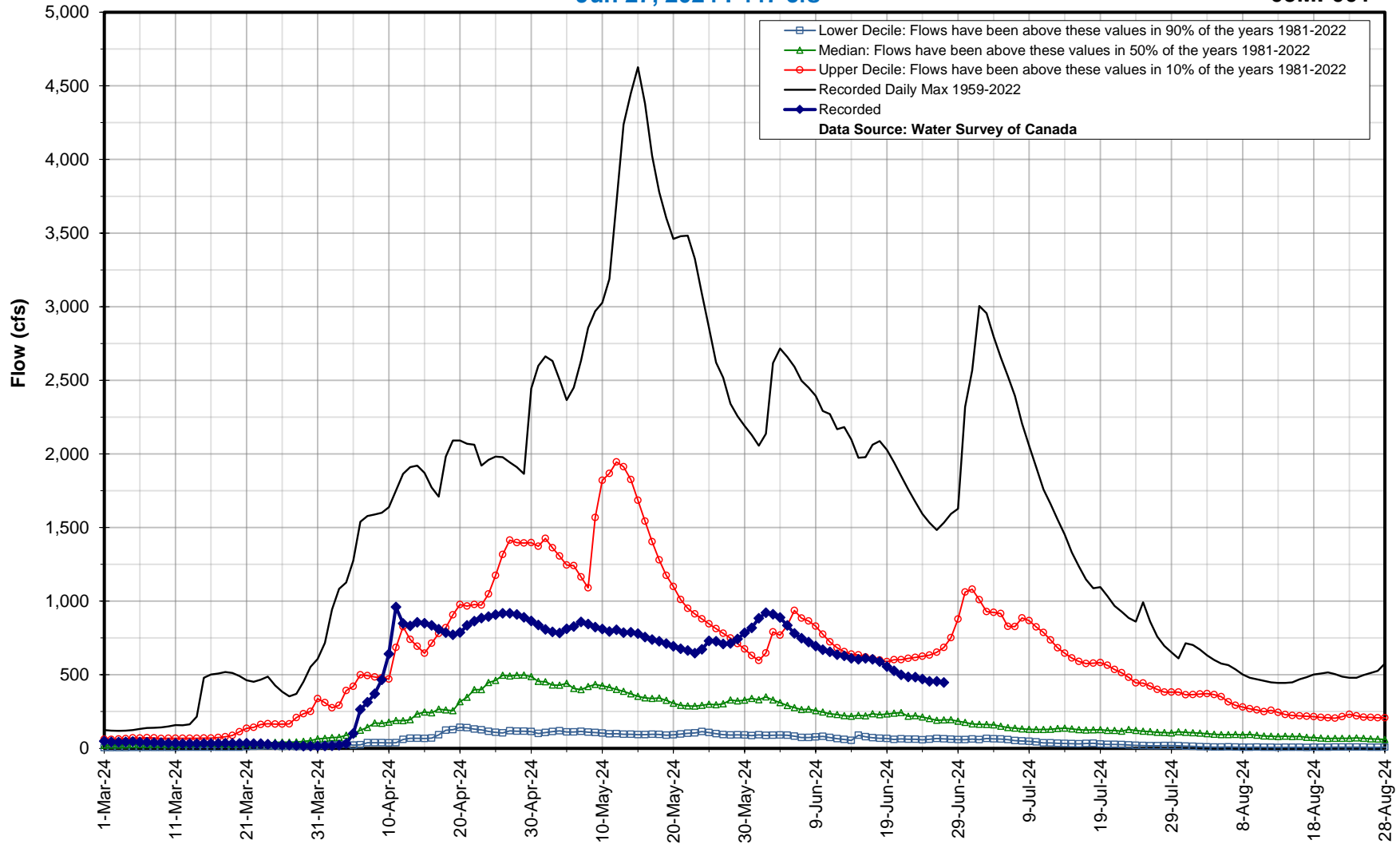


Hydrologic Forecast Centre - Manitoba Transportation and Infrastructure

Little Saskatchewan River near Minnedosa

Jun 27, 2024 : 447 cfs

05MF001



Little Saskatchewan River near Rivers

Jun 27, 2024 : 580.38 ft

05MF018

