

## Hydrologic Forecast Centre - Manitoba Transportation and Infrastructure

Fisher River Flows		
Last Reading Date	Hydrometric Stations	Flow (cfs)
27-Jun-24	East Fisher River near Hodgson	101
27-Jun-24	Fisher River near Fisherton	58
27-Jun-24	Fisher River North of Dallas	240

*Note: Please go to the next pages to view the historical and current flow hydrographs for these rivers*

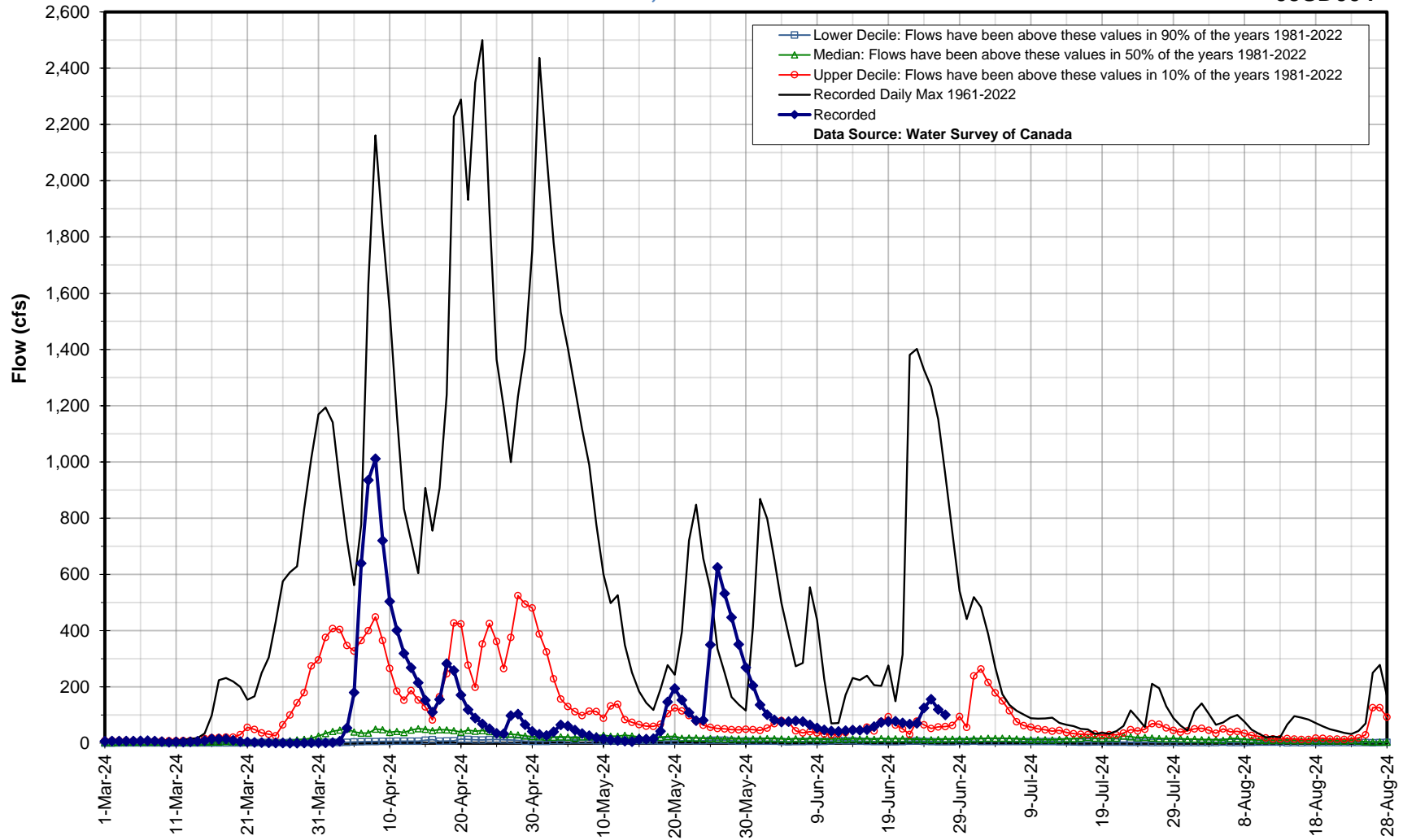
\* Real-time flow and level data is provisional and subject to change. Data provided by Water Survey of Canada/Environment Canada

Hydrologic Forecast Centre - Manitoba Transportation and Infrastructure

**East Fisher River near Hodgson**

Jun 27, 2024 : 101 cfs

05SD004

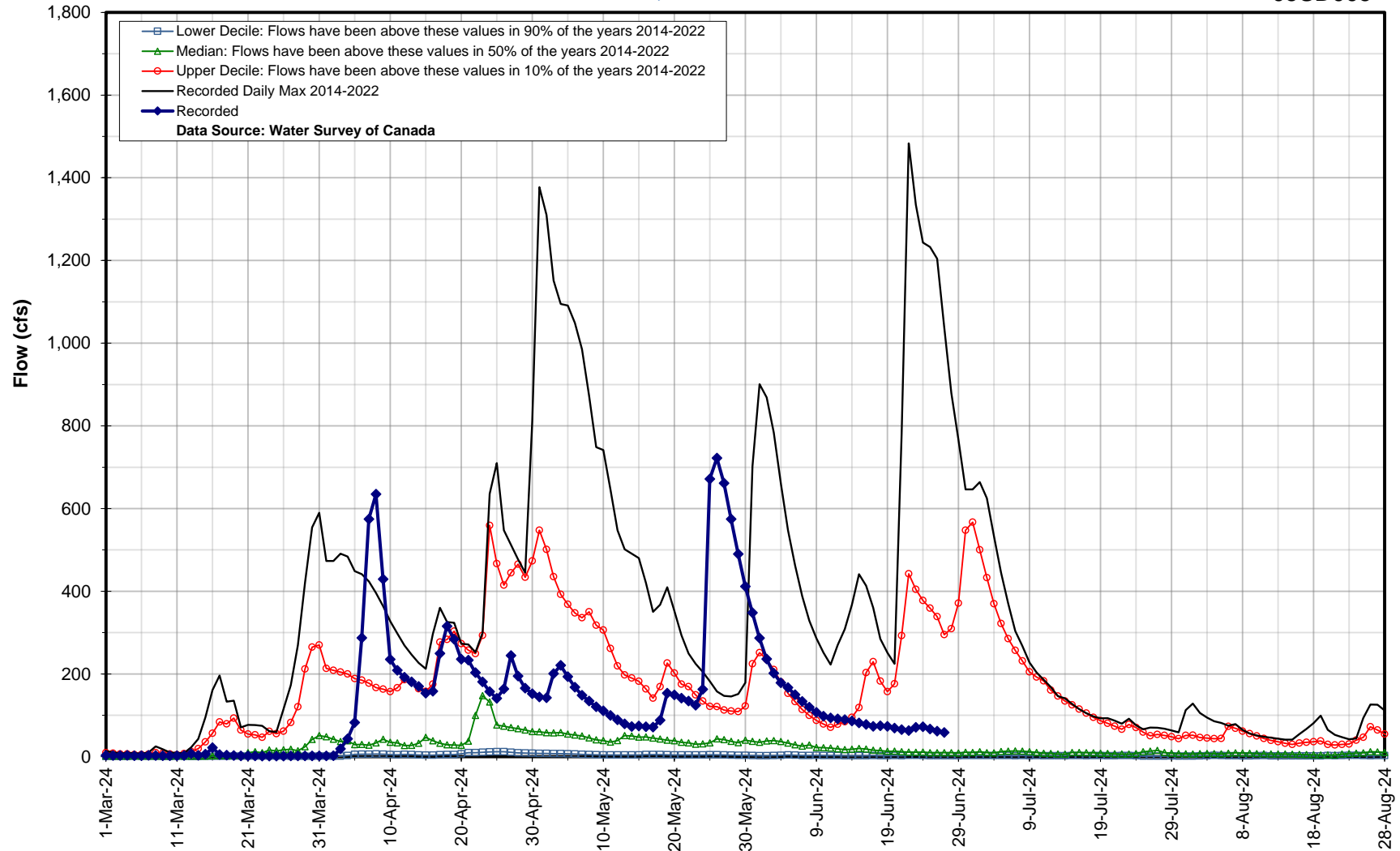


Hydrologic Forecast Centre - Manitoba Transportation and Infrastructure

**Fisher River near Fisherton**

Jun 27, 2024 : 58 cfs

05SD005

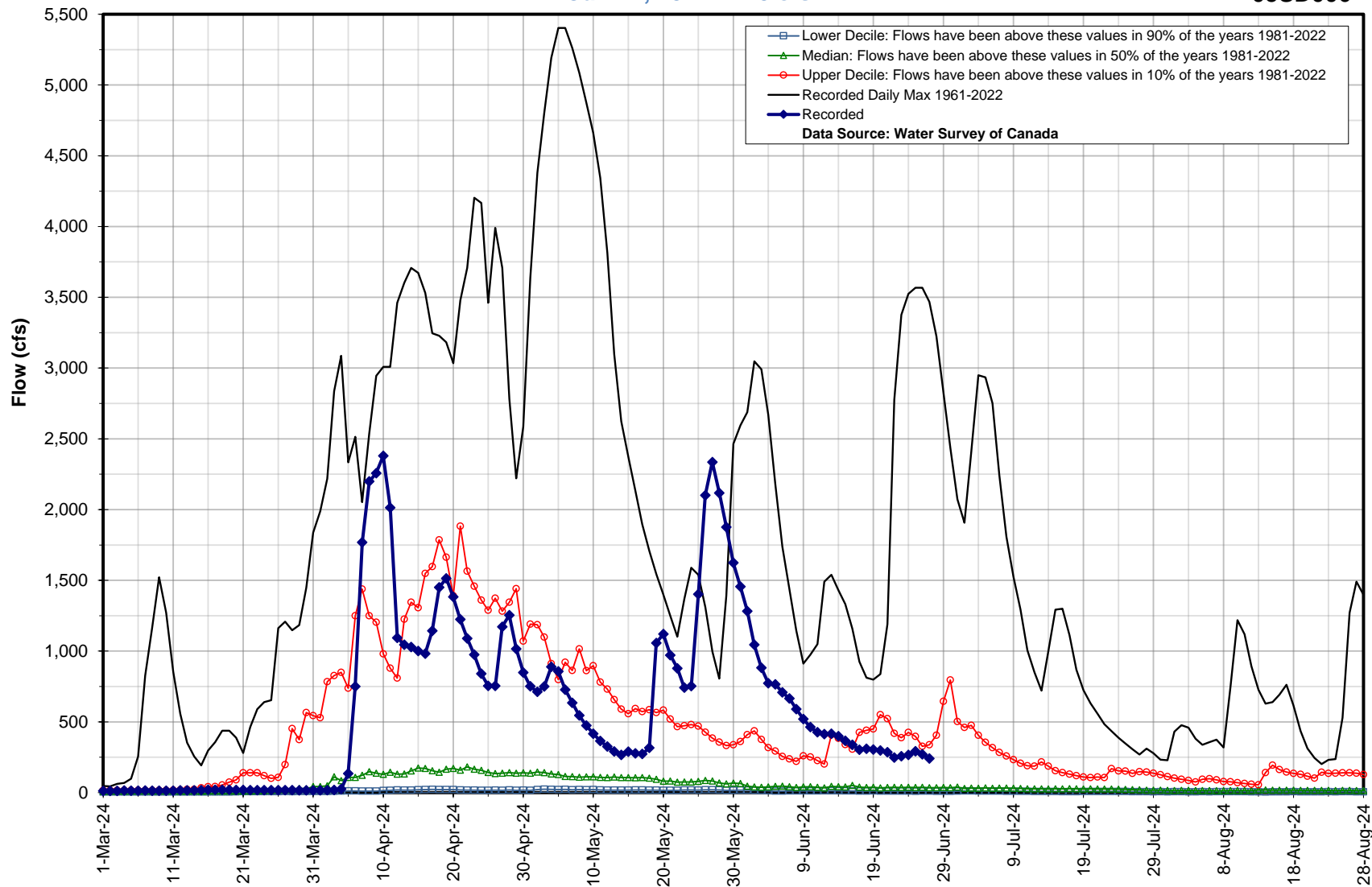


Hydrologic Forecast Centre - Manitoba Transportation and Infrastructure

**Fisher River North of Dallas**

Jun 27, 2024 : 240 cfs

**05SD006**



— Lower Decile: Flows have been above these values in 90% of the years 1981-2022  
— Median: Flows have been above these values in 50% of the years 1981-2022  
— Upper Decile: Flows have been above these values in 10% of the years 1981-2022  
— Recorded Daily Max 1961-2022  
— Recorded  
Data Source: Water Survey of Canada