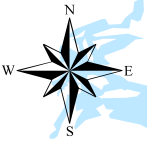

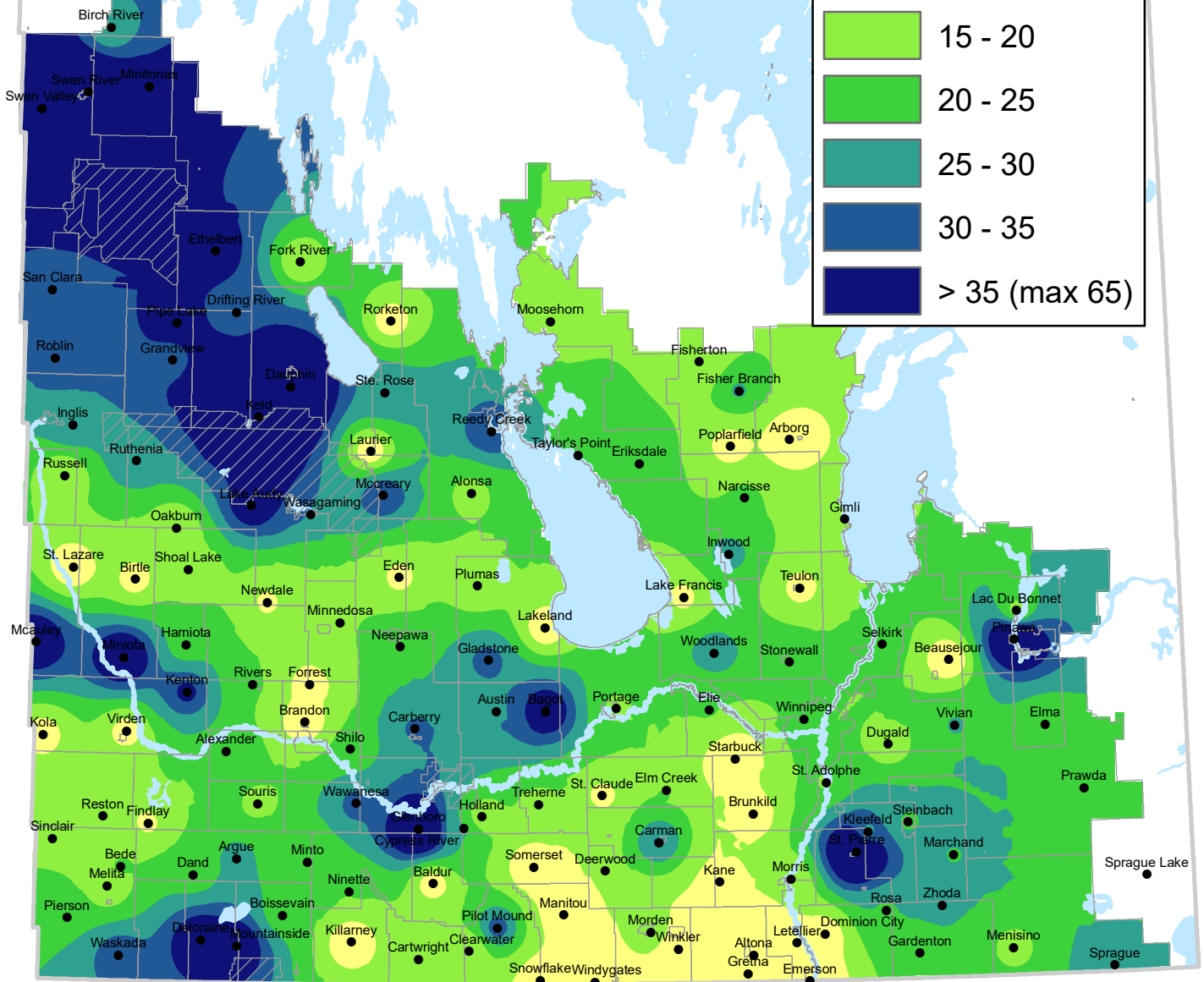
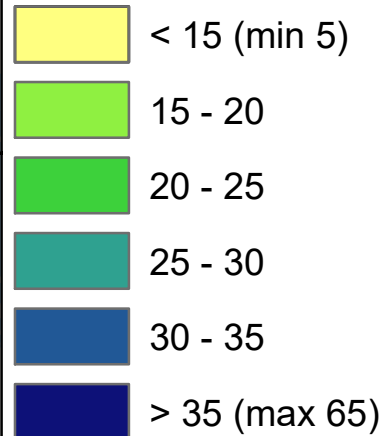


Percent of Normal Accumulated Precipitation

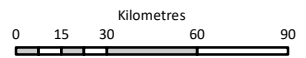
November 01 - 17, 2019



% Normal Precipitation



Based on weather data recorded from MB Agriculture Weather Program and Environment and Climate Change Canada. Climate Normal is the historical record over a 30-year period. 1971-2000 Normal data was used as the baseline for this map. Precipitation below 100% is considered drier than normal and above 100% is wetter than normal.



For more information, contact your local Manitoba Agriculture office.



**CANADIAN
AGRICULTURAL
PARTNERSHIP**

