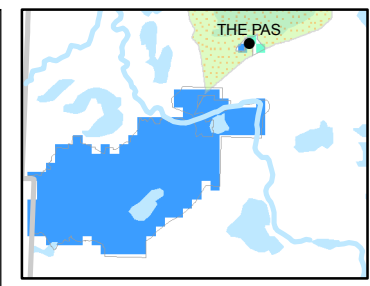
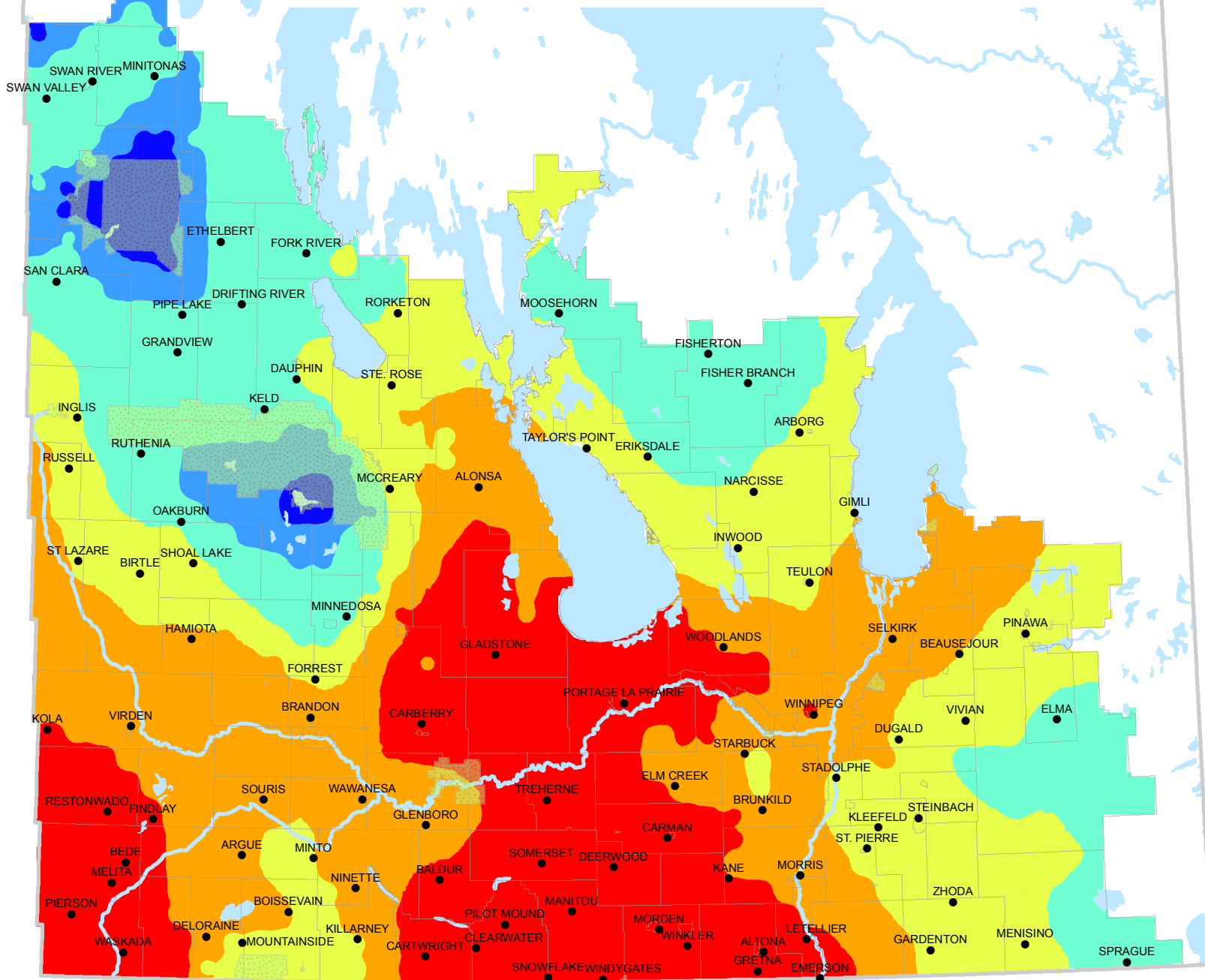


10% Risk* Date of the Last Spring Frost at 0°C

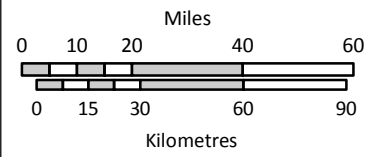


Date of Last Spring Frost

- May 25 to May 29
- May 29 to June 02
- June 02 to June 06
- June 06 to June 10
- June 10 to June 14
- June 14 to June 18

This map represents a **10%** risk. In other words, the date of the last spring frost would be expected to be **later than** the values given on this map in **1 out of 10 years**.

Based on Interpolated Data from 1961 - 2012



For more information, contact:
Timi.Ojo@gov.mb.ca